





Unpaved/Natural Trails - are generally dirt and rocky, narrow in places and commonly used by runners, walkers, dog-walkers, equestrians, and mountain bikers.

Paved Trails - are generally paved asphalt, 10+ feet wide for use by runners, walkers, dog-walkers, skaters, and cyclists, and is separated from other vehicular traffic. Motorized vehicles (except wheelchairs) and horses are not permitted.



North Little Rock offers many paved, unpaved and natural multi-use trails in our city parks and along the Arkansas River via the Arkansas River Trail.



What to See and Do?

The **Arkansas River Trail** is a 17-mile loop around North Little Rock and Little Rock along the Arkansas River. This trail is flanked on the western end by the Big Dam Bridge and connects the two cities' downtown areas on the eastern end at the President Clinton Bridge.

The **Big Dam Bridge** is not only unique in that it is the longest pedestrian/bicycle bridge ever built, it is also the only bridge ever built into a dam.

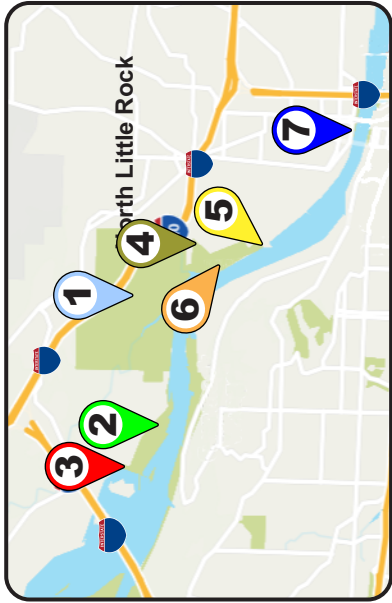
Whether you choose to Walk, Run, Bike, Skate, Horseback Ride, or just Stroll through the numerous trails in and around **North Little Rock**, you will be able to check out various wildlife, plants and scenic views along the way. Scenic views can be observed from **Emerald Park** atop the river bluffs, the **Big Dam Bridge**, and almost anywhere along the trails.

Trail Tips...

- ◆ For ALL Users:
 - ◆ Pay attention to trail markings and safety signs.
 - ◆ Share the trail. Be alert. Be polite. Stay to the right. Call out a warning when passing.
 - ◆ Yield to slower traffic. Slower traffic should keep to the right.
 - ◆ Be safe — move off the trail when stopped.
 - ◆ Use lights and reflective clothing at night.
 - ◆ Only non-motorized forms of transportation are allowed with the exception of motorized wheelchairs and emergency or maintenance vehicles.
 - ◆ Natural surface trails may close when trail conditions are too wet.

How Do We Get There?

- 1 Burns Park** (1 Eldor Johnson Dr) - Take Exit 150 off I-40. Trails are located on the south side of I-40.
- 2 Campbell Lake Park** (4100 Cooks Landing Rd) - Located west of Burns Park and east of Cooks Landing Park, Campbell Lake Park can be accessed from either of these parks.
- 3 Cooks Landing Park** (4100 Cooks Landing Rd) - Take Exit 12 off I-430, then east on Crystal Hill Rd; south on North Shore Dr, then right on Young Rd which will become Cooks Landing Rd.
- 4 Emerald Park** (3098 W Scenic Dr) - Take Exit 152B (west bound) or 152 (east bound) off I-40, to merge onto MacArthur Dr toward Pike Ave; Turn right onto Pershing Blvd; Turn right onto W Scenic Dr; Turn left onto Marge Gardner Ln for trailhead parking lot.
- 5 Riverview Park** (2801 River Rd) - Take Exit 152B (west bound) or 152 (east bound) off I-40, south on MacArthur Dr which becomes Pike Ave, at the traffic circle take the first exit onto Rockwater Blvd then continue west on River Rd.
- 6 Big Rock Quarry Park and Pump Track** (3320 River Rd) - Follow directions to Riverview Park then continue west on River Rd.
- 7 Riverfront Park** (100 Riverfront Park Dr) - Take Exit 141B off I-30, turn east on East Broadway St, south on Riverfront Dr, then south on Riverfront Pl to parking lot.



Need More Information?

North Little Rock Parks and Recreation

- nlrpr.org/trails
- nlrptrails@nlr.ar.gov
- facebook.com/ExploreTheNorthTrails

City of North Little Rock, Arkansas

- nlr.ar.gov

North Little Rock Visitor Center

- northlittlerock.org

Want to Help with the Trails?

We appreciate our volunteers. Trail volunteers help with the maintenance and upkeep of trails. If you are interested in being a Trail Ambassador, contact us at 501-791-8540.

Trail Issues...

- Unsafe trail conditions . . . 501-791-8591
- Other information 501-791-8540
- Emergencies call 9-1-1



North Little Rock Parks and Recreation

2700 Willow Street

North Little Rock, AR 72114

nlrpr.org

501-791-8538

Where memorable moments happen...

Welcome to North Little Rock!

Located in the heart of Arkansas' business and cultural center, the city of North Little Rock offers the most diverse recreation and entertainment venues in the state. Throughout North Little Rock, you will find numerous parks and multi-use trails. These trails cover a wide variety of terrain, from flat and paved to unpaved and hilly, giving everyone a great place to walk, jog, hike, bike, and even ride their horse while you check out various wildlife, plants and scenic views along the way.

Explore the North Trails



Burns Park • Big Rock Quarry Park • Campbell Lake Park • Cooks Landing Park • Emerald Park • Riverfront Park • Riverview Park

