

# CITY OF NORTH LITTLE ROCK 4709 BUNKER HILL DRAINAGE IMPROVEMENTS NORTH LITTLE ROCK, ARKANSAS



**CITY OF NORTH LITTLE ROCK**  
Parks & Recreation Department  
2700 WILLOW STREET NORTH LITTLE ROCK, AR 72114

**4709 BUNKER HILL  
DRAINAGE IMPROVEMENTS**

COVER SHEET  
AND  
INDEX OF SHEETS

Sheet Number

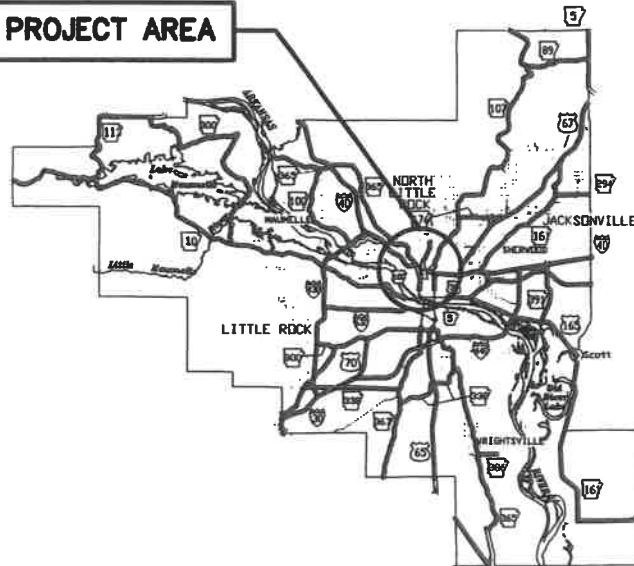
**1**

PROJECT AREA



**ARKANSAS  
STATE MAP**

PROJECT AREA



**PULASKI  
COUNTY MAP**

PROJECT SITE



**LOCATION MAP**



**INDEX OF SHEETS**

SHEET	TITLE
1	TITLE SHEET
2	EXISTING CONDITIONS SHT. 1
3	EXISTING CONDITIONS SHT. 2
4	DRAINAGE DTLS. I
5	DRAINAGE DTLS. II
6	DRAINAGE DTLS. III

**City of North Little Rock  
September 2021**



CITY OF NORTH LITTLE ROCK  
 Engineering Department  
 500 WEST 13TH STREET  
 NORTH LITTLE ROCK, AR  
 72114

4709 Bunker Hill  
 Drainage Improvements

Existing  
 Conditions  
 Sht. 1

DATE: 9/2021  
 DESIGNED BY: DCW  
 DRAWN BY: DCW  
 SCALE: NTS

SHEET NUMBER  
 2



CITY OF NORTH LITTLE ROCK  
 Engineering Department  
 500 WEST 13TH STREET  
 NORTH LITTLE ROCK, AR  
 72114

4709 Bunker Hill  
 Drainage Improvements

Existing  
 Conditions  
 Sht. 2

DATE: 9/2021  
 DESIGNED BY: DCW  
 DRAWN BY: DCW  
 SCALE: NTS

SHEET NUMBER

3



CITY OF NORTH LITTLE ROCK  
Engineering Department  
500 WEST 13TH STREET  
NORTH LITTLE ROCK, AR 72114

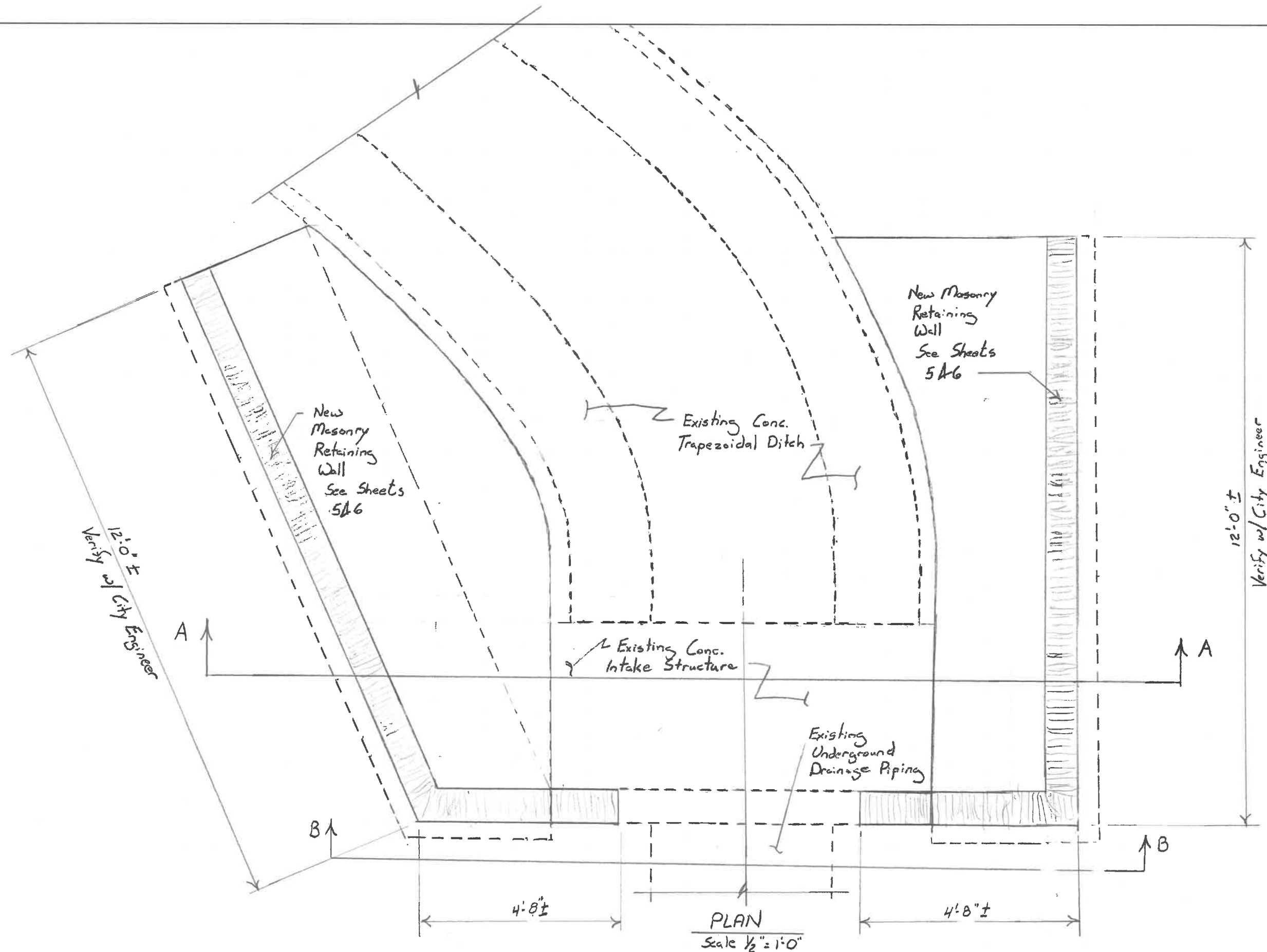
4709 Bunker Hill  
Drainage Improvements

DRAINAGE  
DETAILS I

DATE:  
DESIGNED BY: DCW  
DRAWN BY: DCW  
SCALE: AS SHOWN

SHEET NUMBER

4





CITY OF NORTH LITTLE ROCK  
Engineering Department

NORTH LITTLE ROCK, AR 72114

500 WEST 13TH STREET

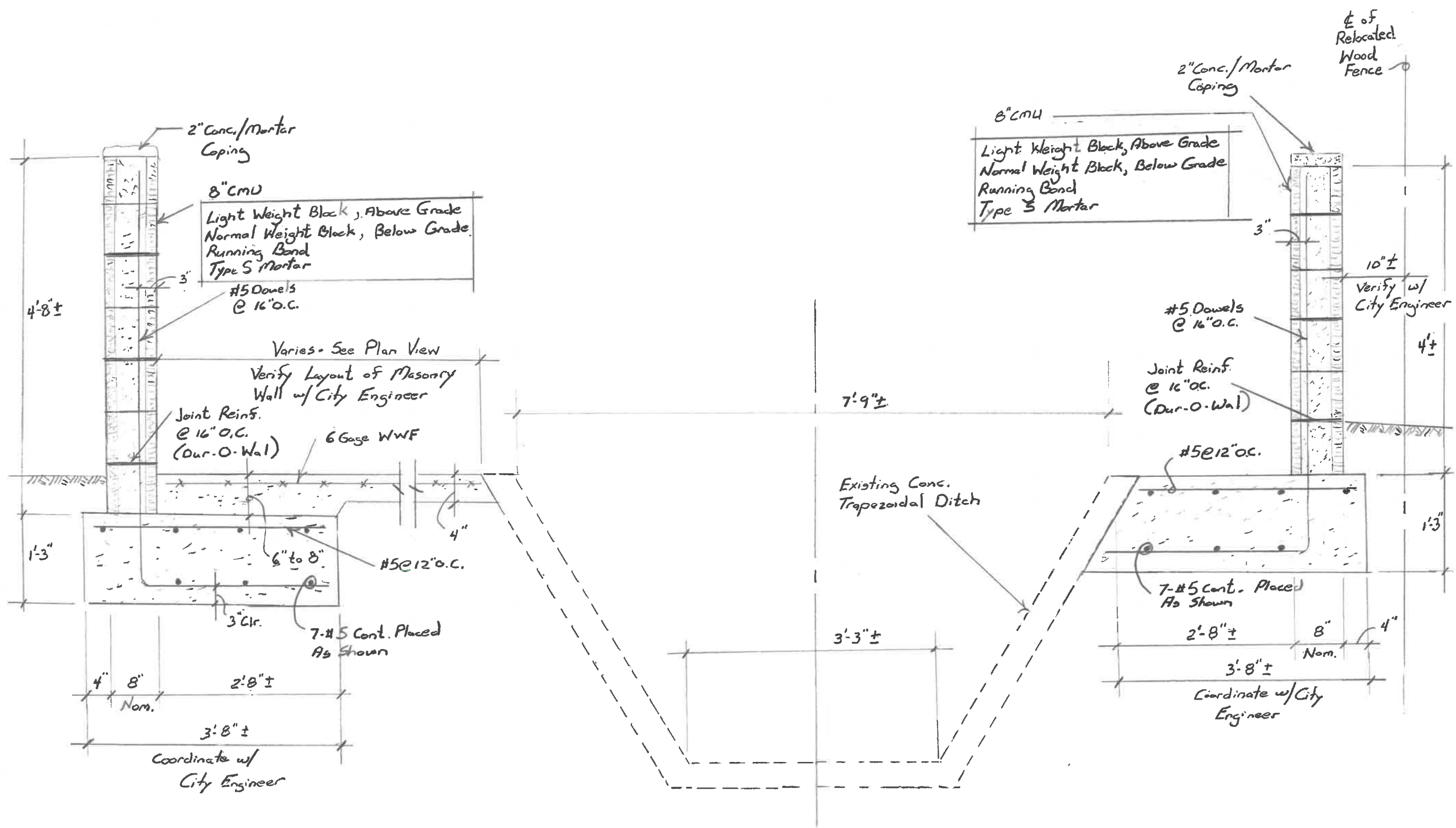
4709 Bunker Hill  
Drainage Improvements

DRAINAGE  
DETAILS II

DATE:  
DESIGNED BY: DCW  
DRAWN BY: DCW  
SCALE: AS SHOWN

SHEET NUMBER

5



SECTION A-A  
Scale 3/4" = 1'-0"



CITY OF NORTH LITTLE ROCK  
Engineering Department  
500 WEST 13TH STREET  
NORTH LITTLE ROCK, AR 72114

4709 Bunker Hill  
Drainage Improvements

DRAINAGE  
DETAILS III

DATE:  
DESIGNED BY: DCW  
DRAWN BY: DCW  
SCALE: AS SHOWN

SHEET NUMBER

6

