

OLD MILL STONE WATERFALL REHABILITATION

NORTH LITTLE ROCK, AR



MARCH 2021

INDEX OF SHEETS	
SHEET	TITLE
1	COVER SHEET
2	SITE LAYOUT
3	EXISTING CONDITION PHOTOS
4	ORIGINAL PHOTOS (PROPOSED)
5	DAM STABILIZATION CONC. WALL - DTLS. 1
6	DAM STABILIZATION CONC. WALL - DTLS. 2
7	DAM STABILIZATION CONC. WALL - DTLS. 3
8	DAM STABILIZATION CONC. WALL - DTLS. 4



CITY OF NORTH LITTLE ROCK
Engineering Department

500 WEST 13TH STREET
NORTH LITTLE ROCK, AR 72114

OLD MILL STONE
WATERFALL REHABILITATION

COVER SHEET

DATE: 3/2021
DESIGNED BY: MCK
DRAWN BY: MCK
SCALE: NONE

SHEET NUMBER
1



CITY OF NORTH LITTLE ROCK
 Engineering Department

500 WEST 13TH STREET
 NORTH LITTLE ROCK, AR 72114

**OLD MILL STONE
 WATERFALL REHABILITATION**

SITE LAYOUT

DATE: 3/2020
 DESIGNED BY: MCK
 DRAWN BY: MCK
 SCALE: 1" = 30'

SHEET NUMBER
2



CITY OF NORTH LITTLE ROCK
Engineering Department

500 WEST 13TH STREET
NORTH LITTLE ROCK, AR 72114

OLD MILL STONE
WATERFALL REHABILITATION

EXISTING
CONDITION
PHOTOS

DATE: 3/2020
DESIGNED BY: MCK
DRAWN BY: MCK
SCALE: 1" = 20'

SHEET NUMBER

3



CITY OF NORTH LITTLE ROCK
Engineering Department

500 WEST 13TH STREET
NORTH LITTLE ROCK, AR 72114



OLD MILL STONE
WATERFALL REHABILITATION

ORIGINAL
PHOTOS
(PROPOSED)

DATE: 3/2020
DESIGNED BY: MCK
DRAWN BY: MCK
SCALE: 1" = 20'

SHEET NUMBER

4





CITY OF NORTH LITTLE ROCK
Engineering Department

500 WEST 13TH STREET
NORTH LITTLE ROCK, AR 72114

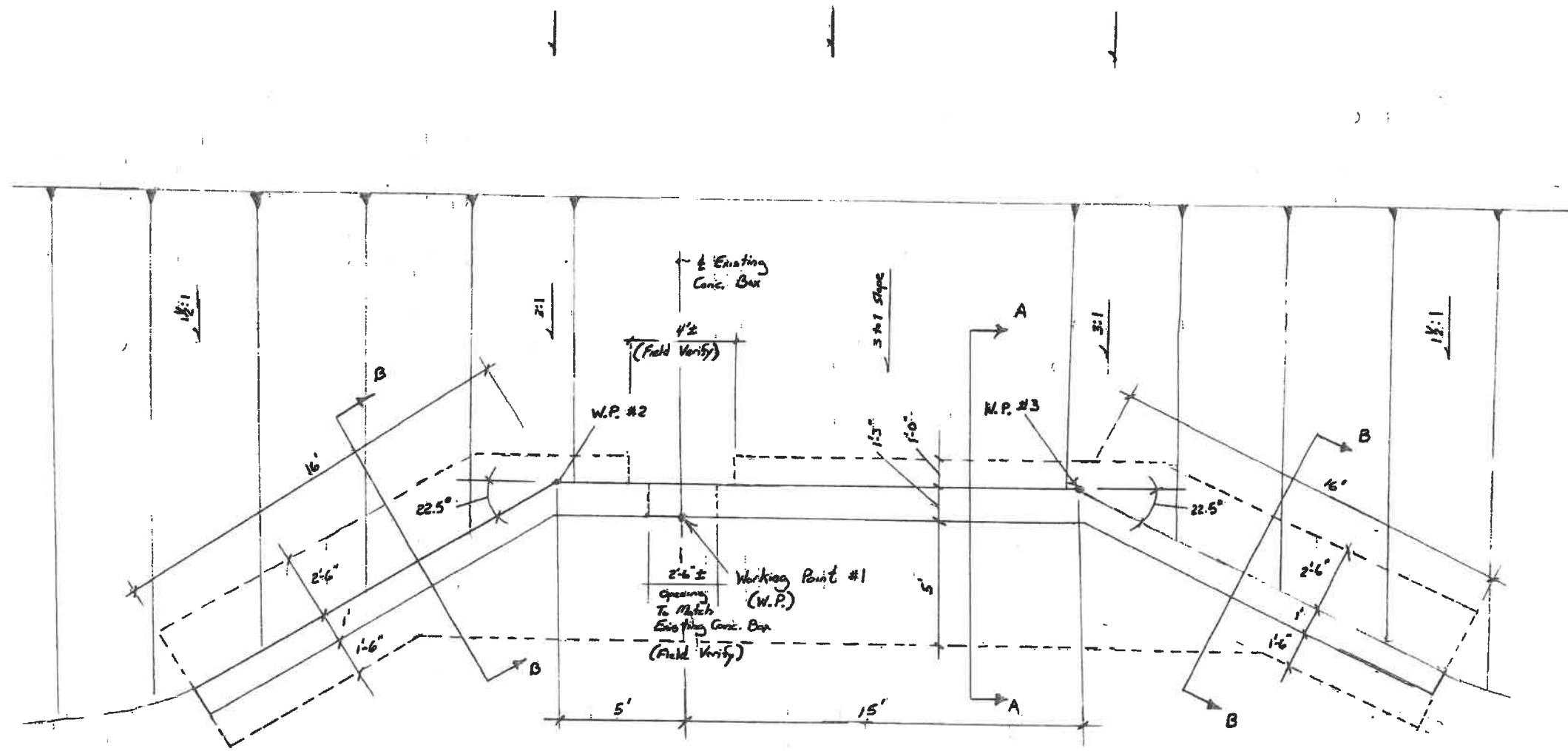
OLD MILL STONE
WATERFALL REHABILITATION

DAM
STABILIZATION
CONC. WALL
DETAILS 1

DATE: 3/2020
DESIGNED BY: MCK
DRAWN BY: MCK
SCALE: 1" = 20'

SHEET NUMBER

5



PLAN
Scale NTS



CITY OF NORTH LITTLE ROCK
Engineering Department

NORTH LITTLE ROCK, AR 72114

500 WEST 13TH STREET

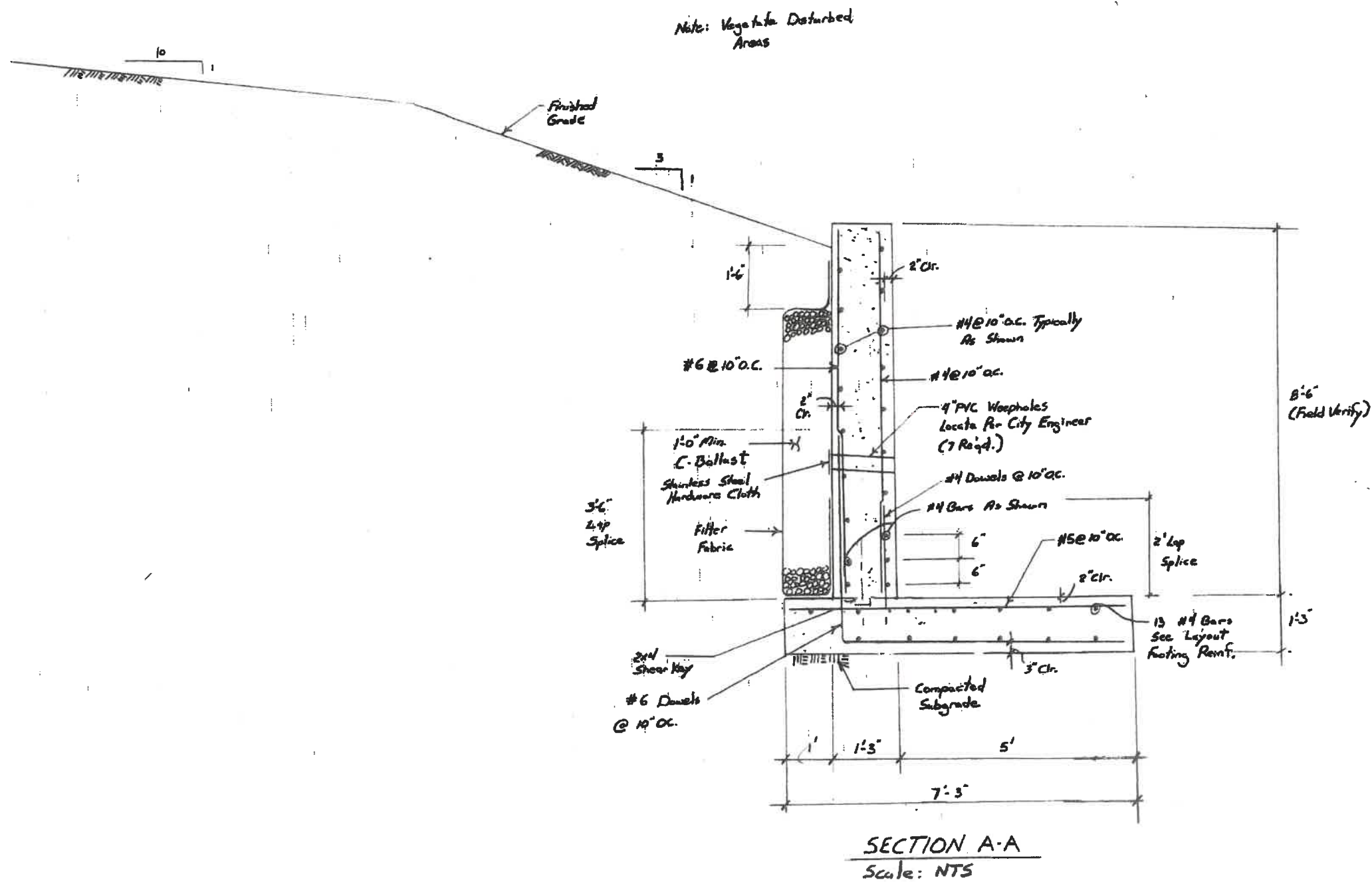
OLD MILL STONE
WATERFALL REHABILITATION

DAM
STABILIZATION
CONC. WALL
DETAILS 2

DATE: 3/2020
DESIGNED BY: MCK
DRAWN BY: MCK
SCALE: 1" = 20'

SHEET NUMBER

6





CITY OF NORTH LITTLE ROCK
Engineering Department

500 WEST 13TH STREET
NORTH LITTLE ROCK, AR 72114

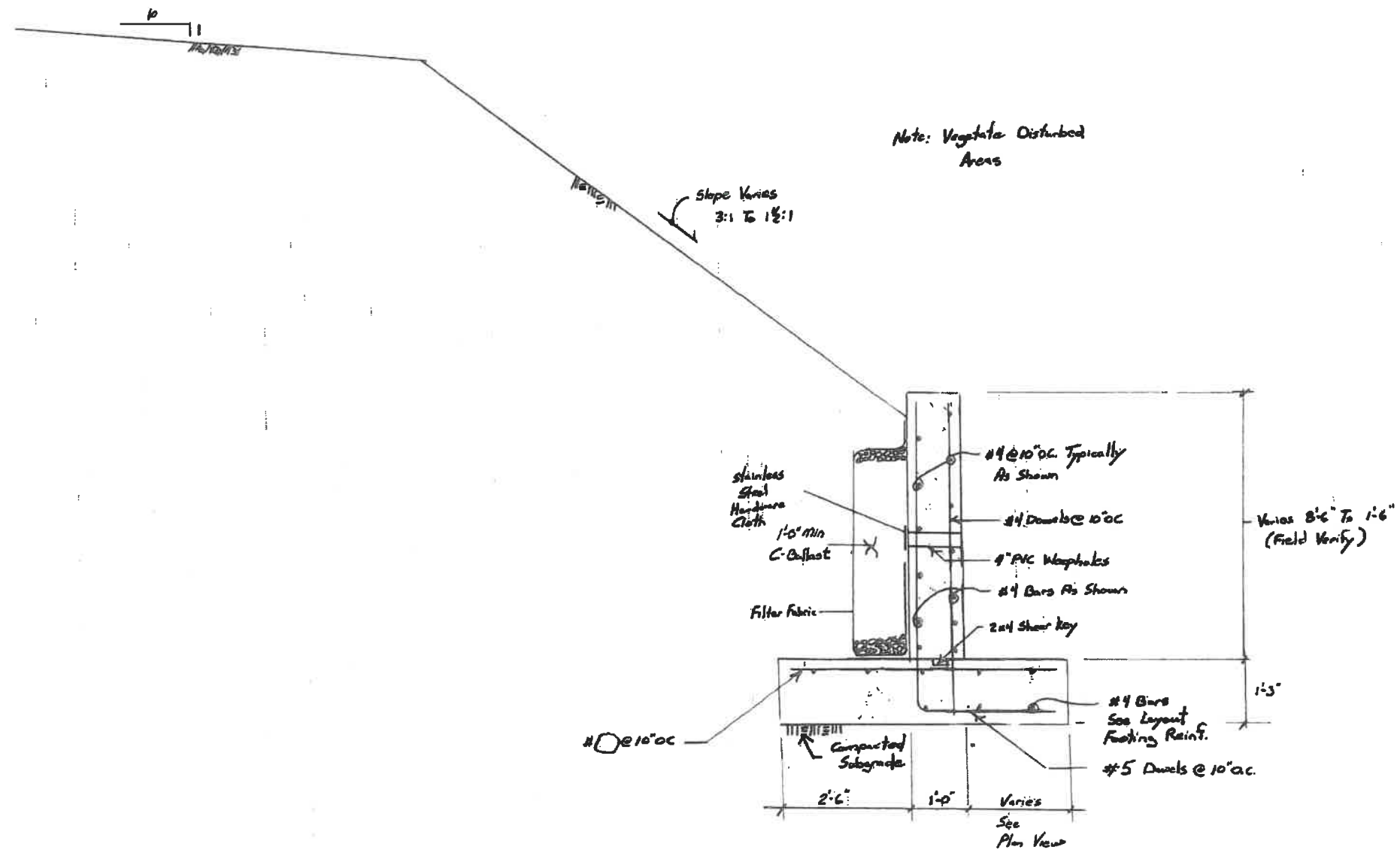
OLD MILL STONE
WATERFALL REHABILITATION

DAM
STABILIZATION
CONC. WALL
DETAILS 3

DATE: 3/2020
DESIGNED BY: MCK
DRAWN BY: MCK
SCALE: 1" = 20'

SHEET NUMBER

7



SECTION B-B
Scale: NTS



CITY OF NORTH LITTLE ROCK
Engineering Department

NORTH LITTLE ROCK, AR 72114

500 WEST 13TH STREET

OLD MILL STONE
WATERFALL REHABILITATION

DAM
STABILIZATION
CONC. WALL
DETAILS 4

DATE: 3/2020
DESIGNED BY: MCK
DRAWN BY: MCK
SCALE: 1" = 20'

SHEET NUMBER

8

