



National Bicycle Pedestrian Documentation Project

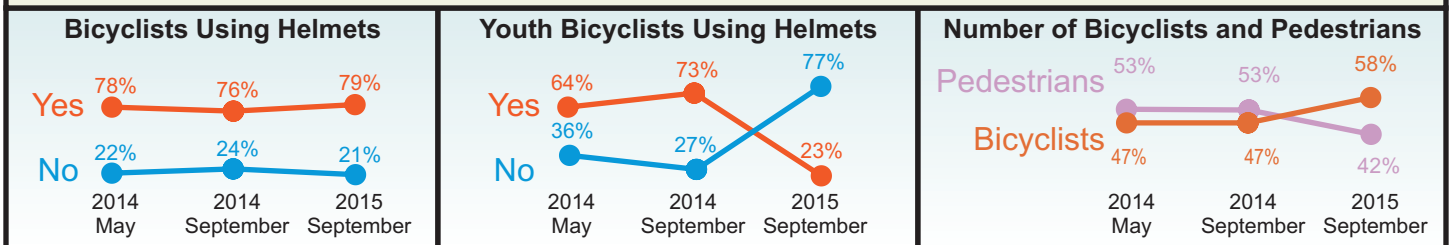
September 2015

North Little Rock Bicycle Friendly Community Committee

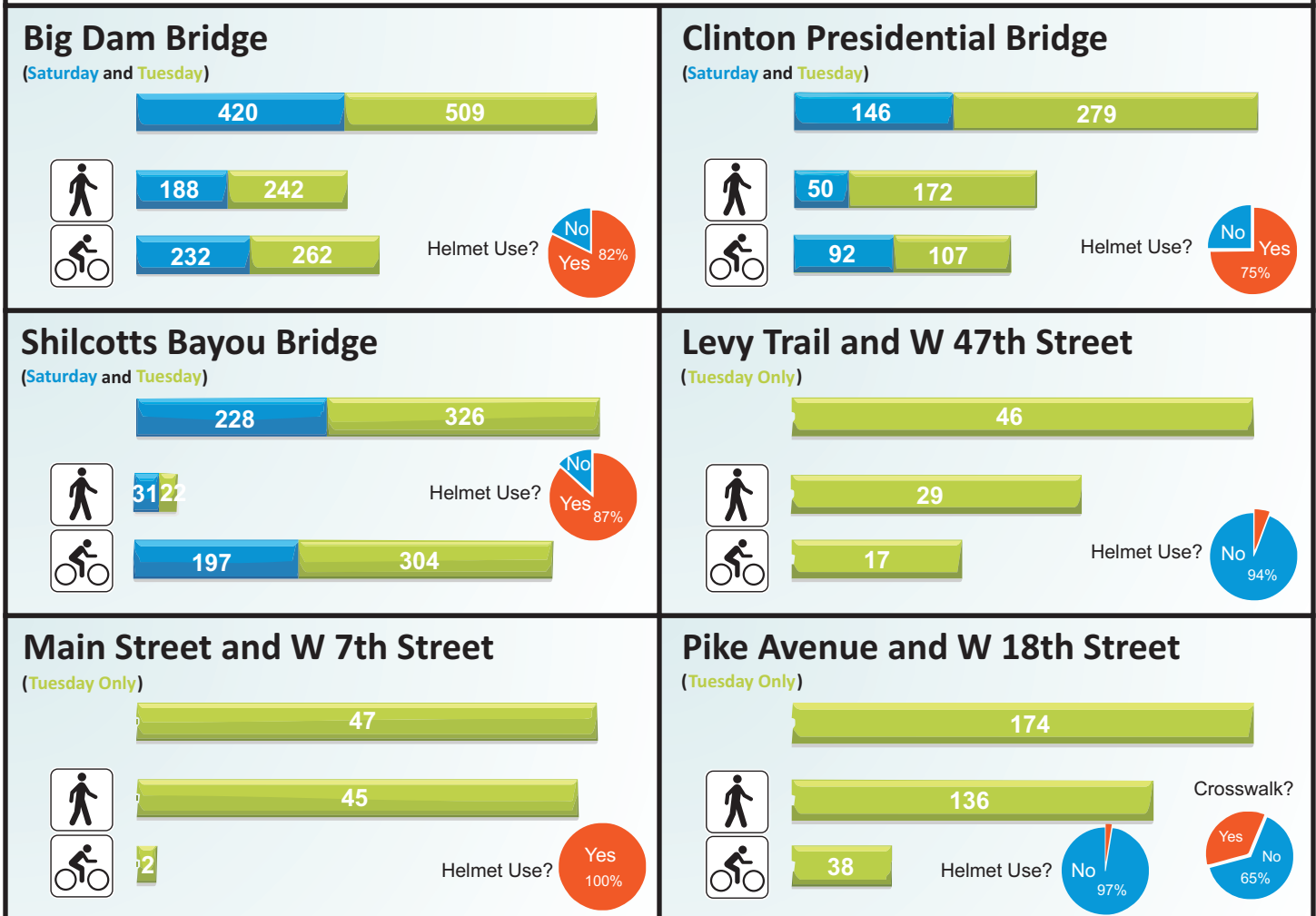
Pedestrian and bicycle counts were taken at six locations on Saturday, September 12th* and Tuesday, September 15th to determine the volume and behavior of people walking and biking in North Little Rock. Screenline counts were taken at all locations. Additional count of crosswalk use was taken at the Pike Avenue and W 18th Street location. A sixth location was added this year to help determine the overall usage of the Arkansas River Trail. There were other city-wide events taking place on that may or may not have affected the counts - Arkansas Razorback Football Game (War Memorial Stadium); Thea Foundation event "Pave the Way" (Clinton Presidential Library).

*Due to lack of volunteers on Saturday, three locations were not counted - Pike Avenue, Main Street, and the Levy Trail.

T R E N D I N G



C O U N T S U M M A R Y





2014
May

2014
September

2015
September

2014
May

2014
September

2015
September

2014
May

2014
September

2015
September

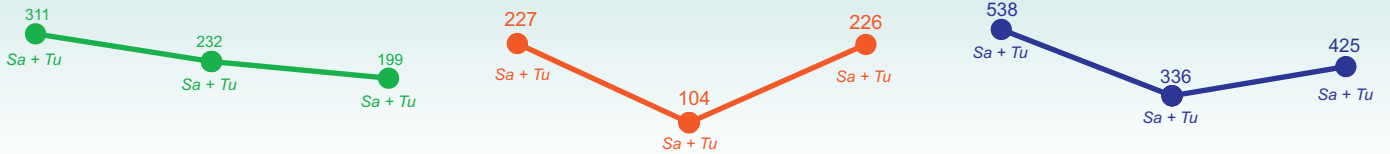
Overall



Big Dam Bridge



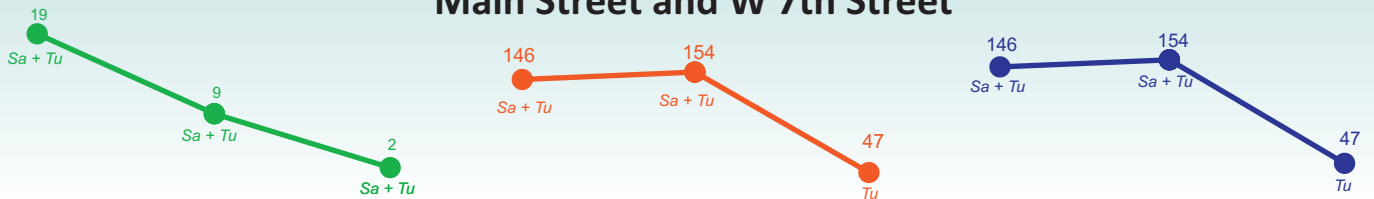
Clinton Presidential Bridge



Levy Trail and W 47th Street



Main Street and W 7th Street



Pike Avenue and W 18th Street



Shilcotts Bayou Bridge

