R-20-93

**RESOLUTION NO. ____**

**A RESOLUTION EXPRESSING THE WILLINGNESS OF THE CITY OF NORTH LITTLE ROCK TO UTILIZE ARKANSAS RECREATIONAL TRAIL PROGRAM (RTP) FUNDS FOR THE RIVER ROAD BIKE TRAIL PROJECT; AUTHORIZING THE MAYOR TO SUBMIT AN APPLICATION ON BEHALF OF THE CITY FOR GRANT FUNDS; AND FOR OTHER PURPOSES.**

WHEREAS, the City of North Little Rock, Arkansas ("the City") understands that Arkansas Recreational Trail Program ("RTP") Funds are available for certain municipal projects; and

WHEREAS, the City has determined that it was desirable to apply for RTP grant funding (80% federal participation and 20% local match) to add the River Road bike trail onto the Arkansas River Trail at Rockwater Marina (see maps attached hereto as Exhibit A) at an estimated cost of $105,100, of that $21,100 is the local match (see estimate on page 5 of the application attached hereto as Exhibit B); and

WHEREAS, the City understands that Federal Aid Funds are available for this project on a reimbursable basis, requiring work to be accomplished and proof of payment prior to actual monetary reimbursement; and

WHEREAS, the application for the grant was due on July 1, 2020 and the City submitted an application, attached hereto as Exhibit B; and

WHEREAS, this project, using federal funding, will be open and available for use by the general public and maintained by the City of North Little Rock for the life of the project.

NOW, THEREFORE, BE IT RESOLVED BY THE CITY COUNCIL OF THE CITY OF NORTH LITTLE ROCK, ARKANSAS:

SECTION 1: That the Mayor was authorized to submit an application on behalf of the City of North Little Rock for Recreational Trails Program (RTP) grant funds for the addition of the River Road bike trail.

SECTION 2: That the City of North Little Rock, Arkansas will participate in accordance with its designated responsibility, including maintenance of the River Road Bike Trail Project.

SECTION 3: That the Mayor, or his designee, is hereby authorized and directed to execute all appropriate agreements and contracts necessary to expedite construction of the above stated improvements, said agreements and contracts to be reviewed by the City Attorney.

SECTION 4: That the North Little Rock City Council pledges its full support and hereby authorizes the Mayor, or his designee, to cooperate with the Arkansas Department of Transportation to initiate action to implement this project.

SECTION 5: That this Resolution shall be in full force and effect from and after its passage and approval.

PASSED:

APPROVED:

Mayor Joe A. Smith

SPONSORS:

Council Member Charlie Hight

ATTEST:

Diane Whitbey, City Clerk

APPROVED AS TO FORM:

Amy Beckman Fields, City Attorney

PREPARED BY THE OFFICE OF THE CITY ATTORNEY/kt

FILED 11:05 A.M. _____ P.M.
By A. Fields
DATE 7-7-20
**Diane Whitbey, City Clerk and Collector**
**North Little Rock, Arkansas**
RECEIVED BY S. Usery

EXHIBIT

A

tabbies

RIVER ROAD BIKE TRAIL.dwg

PLOTTED: 5/1/2020

## LEGEND

- PROPERTY LINE
- OVERHEAD ELECTRIC LINE
- ROADWAY LANE STRIPPING
- STORM DRAIN LINE
- CURB & GUTTER
- WROUGHT IRON FENCE
- SIGN POLE
- LIGHT POLE
- UTILITY POLE & GUY
- GAS METER
- WATER METER
- TELEPHONE PEDESTAL
- FIRE HYDRANT
- FOUND SURVEY MARKER
- MAIL BOX

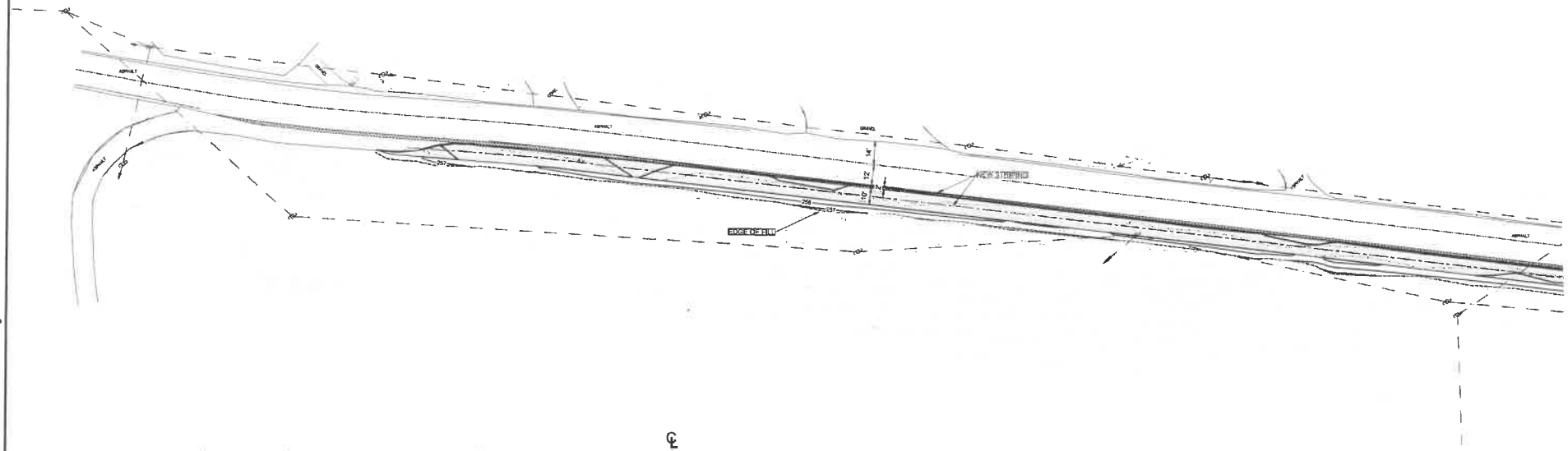


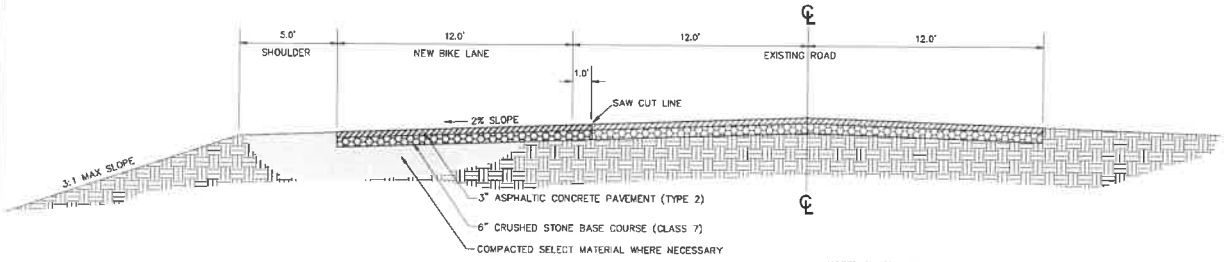


NOTES ON SECTION:

1. SUBGRADE SHALL BE COMPACTED TO 95% MODIFIED PROCTOR.
2. ANY UNDERCUT SHALL BE SPECIFIED AND APPROVED BY CITY AND OR INSPECTING ENGINEER.

TYPICAL SECTION

GRAPHIC SCALE

( IN FEET )
1 inch = 30 ft.

STATE OF ARKANSAS REGISTERED PROFESSIONAL ENGINEER No. 11643 THOMAS R. POWNALL

CERTIFICATE OF AUTHORIZATION THOMAS ENGINEERING CO. No. 94 ARKANSAS

THOMAS ENGINEERING COMPANY

3810 LOOKOUT ROAD, N. LITTLE ROCK, AR. 72116
TEL: 501-753-4483 FAX: 501-753-6814

**CONCEPTUAL PLAN**
**RIVER ROAD BIKE TRAIL**
NORTH LITTLE ROCK, ARKANSAS

| APPROVED | DRAWN BY | DATE | SHEET NO. |
|---|---|---|---|
| | JB | 4/30/20 | C1 |
| SCALE 1" = 30' | | | |

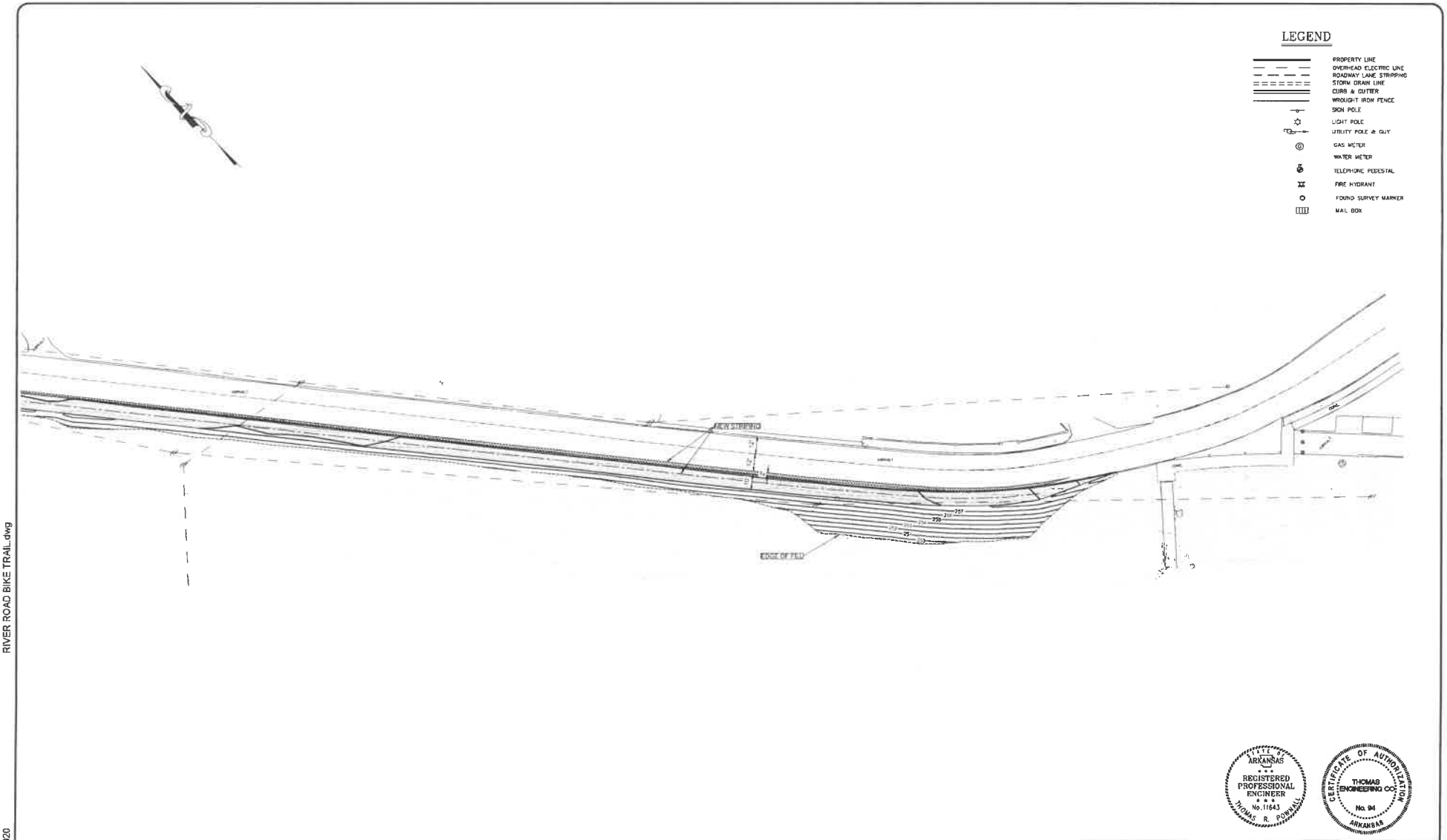
LEGEND
PROPERTY LINE
OVERHEAD ELECTRIC LINE
ROADWAY LANE STRIPPING
STORM DRAIN LINE
CURB & GUTTER
WROUGHT IRON FENCE
SIGN POLE
LIGHT POLE
UTILITY POLE & GUY
GAS METER
WATER METER
TELEPHONE PEDESTAL
FIRE HYDRANT
FOUND SURVEY MARKER
MAIL BOX
NEW STRIPING
EDGE OF FIELD
257
255
253
251
249
247
245
243
241
239
237
235
233
231
229
227
225
223
221
219
217
215
213
211
209
207
205
203
201
199
197
195
193
191
189
187
185
183
181
179
177
175
173
171
169
167
165
163
161
159
157
155
153
151
149
147
145
143
141
139
137
135
133
131
129
127
125
123
121
119
117
115
113
111
109
107
105
103
101
99
97
95
93
91
89
87
85
83
81
79
77
75
73
71
69
67
65
63
61
59
57
55
53
51
49
47
45
43
41
39
37
35
33
31
29
27
25
23
21
19
17
15
13
11
9
7
5
3
1
GRAPHIC SCALE
( IN FEET )
1 inch = 30 ft.
STATE OF ARKANSAS
REGISTERED PROFESSIONAL ENGINEER
No. 11643
THOMAS R. POWNALL
CERTIFICATE OF AUTHORIZATION
THOMAS ENGINEERING CO.
No. 94
ARKANSAS
THOMAS ENGINEERING COMPANY
3810 LOOKOUT ROAD, N. LITTLE ROCK, AR. 72116
TEL: 501-753-4483 FAX: 501-753-6814
CONCEPTUAL PLAN
RIVER ROAD BIKE TRAIL
NORTH LITTLE ROCK, ARKANSAS
APPROVED
DRAWN BY JB
DATE 4/20/20
SHEET NO. C2
SCALE 1" = 30'
RIVER ROAD BIKE TRAIL.dwg
PLOTTED: 5/1/2020

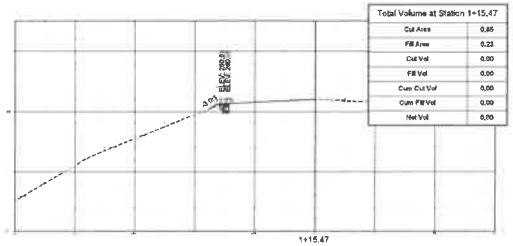


| Total Volume at Station 1+15.47 | |
|---|---|
| Cut Area | 0.85 |
| Fill Area | 0.23 |
| Cut Vol | 0.00 |
| Fill Vol | 0.00 |
| Cum Cut Vol | 0.00 |
| Cum Fill Vol | 0.00 |
| Net Vol | 0.00 |




| Total Volume at Station 1+50.00 | |
|---|---|
| Cut Area | 3.06 |
| Fill Area | 6.37 |
| Cut Vol | 2.57 |
| Fill Vol | 3.69 |
| Cum Cut Vol | 2.57 |
| Cum Fill Vol | 3.69 |
| Net Vol | -1.13 |

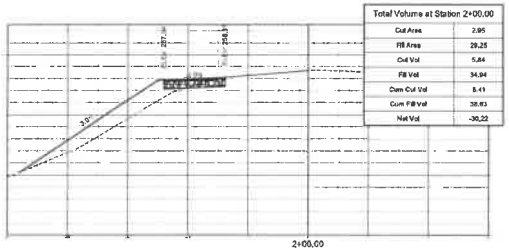


| Total Volume at Station 2+00.00 | |
|---|---|
| Cut Area | 2.95 |
| Fill Area | 29.25 |
| Cut Vol | 5.84 |
| Fill Vol | 34.94 |
| Cum Cut Vol | 8.41 |
| Cum Fill Vol | 38.63 |
| Net Vol | -30.22 |

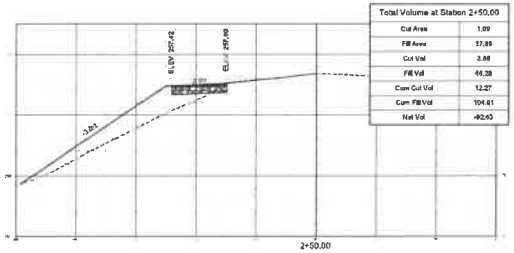


| Total Volume at Station 2+50.00 | |
|---|---|
| Cut Area | 1.09 |
| Fill Area | 37.88 |
| Cut Vol | 3.88 |
| Fill Vol | 66.28 |
| Cum Cut Vol | 12.27 |
| Cum Fill Vol | 104.91 |
| Net Vol | -92.63 |




| Total Volume at Station 3+00.00 | |
|---|---|
| Cut Area | 1.84 |
| Fill Area | 37.34 |
| Cut Vol | 2.71 |
| Fill Vol | 69.00 |
| Cum Cut Vol | 14.98 |
| Cum Fill Vol | 174.57 |
| Net Vol | -159.59 |




| Total Volume at Station 3+50.00 | |
|---|---|
| Cut Area | 1.67 |
| Fill Area | 6.52 |
| Cut Vol | 3.28 |
| Fill Vol | 41.22 |
| Cum Cut Vol | 18.26 |
| Cum Fill Vol | 215.79 |
| Net Vol | -197.53 |

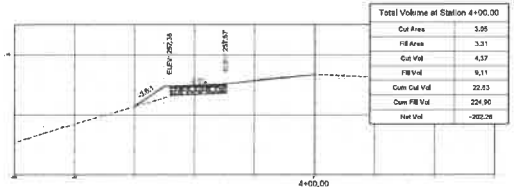


| Total Volume at Station 4+00.00 | |
|---|---|
| Cut Area | 3.05 |
| Fill Area | 3.31 |
| Cut Vol | 4.37 |
| Fill Vol | 9.11 |
| Cum Cut Vol | 22.63 |
| Cum Fill Vol | 224.90 |
| Net Vol | -202.26 |




| Total Volume at Station 4+50.00 | |
|---|---|
| Cut Area | 3.69 |
| Fill Area | 2.24 |
| Cut Vol | 6.24 |
| Fill Vol | 5.14 |
| Cum Cut Vol | 28.87 |
| Cum Fill Vol | 230.04 |
| Net Vol | -201.17 |

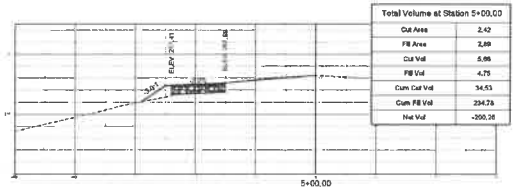


| Total Volume at Station 5+00.00 | |
|---|---|
| Cut Area | 2.42 |
| Fill Area | 2.89 |
| Cut Vol | 5.66 |
| Fill Vol | 4.75 |
| Cum Cut Vol | 34.53 |
| Cum Fill Vol | 234.79 |
| Net Vol | -200.26 |

GRAPHIC SCALE

10 0 5 10 20 40

( IN FEET )
1 inch = 10 ft.

STATE OF ARKANSAS
REGISTERED PROFESSIONAL ENGINEER
No. 11645
THOMAS R. POWNALL

CERTIFICATE OF AUTHORIZATION
THOMAS ENGINEERING CO.
No. 94
ARKANSAS

THOMAS ENGINEERING COMPANY
3810 LOOKOUT ROAD, N. LITTLE ROCK, AR. 72116
TEL: 501-753-4483 FAX: 501-753-8814

# SECTION VIEWS
## RIVER ROAD BIKE TRAIL
NORTH LITTLE ROCK, ARKANSAS

| APPROVED | DRAWN BY | DATE | SHEET NO. |
|---|---|---|---|
| SCALE 1" = 10' | JB | 4/29/20 | XS1 |

RIVER ROAD BIKE TRAIL.dwg

PLOTTED: 4/29/2020

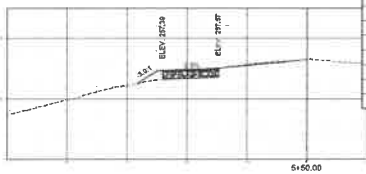


| Total Volume at Station 5+50.00 | |
|---|---|
| Cut Area | 2.68 |
| Fill Area | 2.16 |
| Cut Vol | 4.71 |
| Fill Vol | 4.07 |
| Cum Cut Vol | 38.23 |
| Cum Fill Vol | 239.45 |
| Net Vol | -200.22 |




| Total Volume at Station 5+00.00 | |
|---|---|
| Cut Area | 2.97 |
| Fill Area | 2.51 |
| Cut Vol | 5.22 |
| Fill Vol | 4.32 |
| Cum Cut Vol | 44.45 |
| Cum Fill Vol | 243.77 |
| Net Vol | -199.32 |

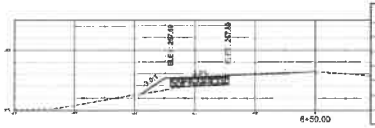


| Total Volume at Station 6+50.00 | |
|---|---|
| Cut Area | 2.09 |
| Fill Area | 3.30 |
| Cut Vol | 4.59 |
| Fill Vol | 5.28 |
| Cum Cut Vol | 49.14 |
| Cum Fill Vol | 249.18 |
| Net Vol | -200.02 |

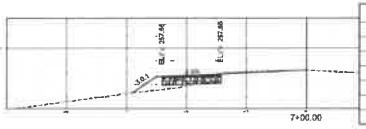


| Total Volume at Station 7+00.00 | |
|---|---|
| Cut Area | 1.72 |
| Fill Area | 4.36 |
| Cut Vol | 3.55 |
| Fill Vol | 7.09 |
| Cum Cut Vol | 52.68 |
| Cum Fill Vol | 256.25 |
| Net Vol | -203.58 |




| Total Volume at Station 7+50.00 | |
|---|---|
| Cut Area | 2.04 |
| Fill Area | 3.37 |
| Cut Vol | 3.50 |
| Fill Vol | 7.15 |
| Cum Cut Vol | 56.18 |
| Cum Fill Vol | 263.40 |
| Net Vol | -207.22 |

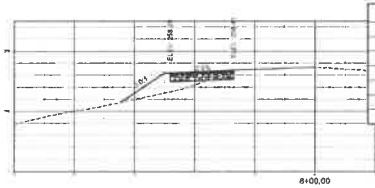


| Total Volume at Station 8+00.00 | |
|---|---|
| Cut Area | 1.56 |
| Fill Area | 10.44 |
| Cut Vol | 3.35 |
| Fill Vol | 12.76 |
| Cum Cut Vol | 59.53 |
| Cum Fill Vol | 276.16 |
| Net Vol | -216.63 |

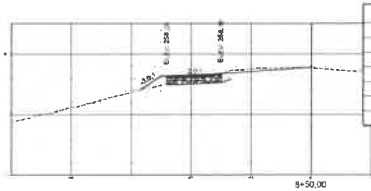


| Total Volume at Station 8+50.00 | |
|---|---|
| Cut Area | 5.05 |
| Fill Area | 1.85 |
| Cut Vol | 6.80 |
| Fill Vol | 11.40 |
| Cum Cut Vol | 66.14 |
| Cum Fill Vol | 287.56 |
| Net Vol | -221.42 |

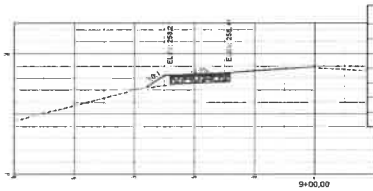


| Total Volume at Station 9+00.00 | |
|---|---|
| Cut Area | 2.47 |
| Fill Area | 1.96 |
| Cut Vol | 7.43 |
| Fill Vol | 3.57 |
| Cum Cut Vol | 73.56 |
| Cum Fill Vol | 291.13 |
| Net Vol | -217.59 |




| Total Volume at Station 9+50.00 | |
|---|---|
| Cut Area | 3.62 |
| Fill Area | 1.97 |
| Cut Vol | 5.63 |
| Fill Vol | 3.66 |
| Cum Cut Vol | 79.19 |
| Cum Fill Vol | 294.81 |
| Net Vol | -215.62 |

GRAPHIC SCALE

10 5 0 10 20 40

( IN FEET )
1 inch = 10 ft

STATE OF ARKANSAS REGISTERED PROFESSIONAL ENGINEER No. 11643 THOMAS R. POWNALL

CERTIFICATE OF AUTHORIZATION THOMAS ENGINEERING CO. No. 94 ARKANSAS

THOMAS ENGINEERING COMPANY
3610 LOOKOUT ROAD, N. LITTLE ROCK, AR. 72116
TEL: 501-753-4483 FAX: 501-753-8814

# SECTION VIEWS
## RIVER ROAD BIKE TRAIL
NORTH LITTLE ROCK, ARKANSAS

| APPROVED | DRAWN BY | DATE | SHEET NO. |
|---|---|---|---|
| | JB | 4/29/20 | XS2 |
| SCALE 1" = 10' | | | |

RIVER ROAD BIKE TRAIL.dwg

PLOTTED: 4/29/2020

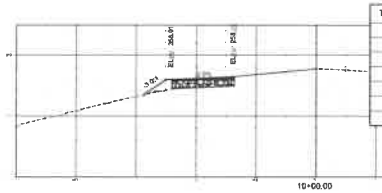

| Total Volume at Station 10+00.00 | |
|---|---|
| Cut Area | 2.64 |
| Fill Area | 2.62 |
| Cut Vol | 5.79 |
| Fill Vol | 4.25 |
| Cum Cut Vol | 84.96 |
| Cum Fill Vol | 290.56 |
| Net Vol | -214.07 |

10+00.00



| Total Volume at Station 10+50.00 | |
|---|---|
| Cut Area | 3.86 |
| Fill Area | 1.75 |
| Cut Vol | 6.13 |
| Fill Vol | 4.06 |
| Cum Cut Vol | 91.11 |
| Cum Fill Vol | 303.13 |
| Net Vol | -212.02 |

10+50.00

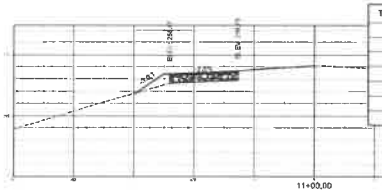

| Total Volume at Station 11+00.00 | |
|---|---|
| Cut Area | 3.27 |
| Fill Area | 3.02 |
| Cut Vol | 6.71 |
| Fill Vol | 4.45 |
| Cum Cut Vol | 97.83 |
| Cum Fill Vol | 307.58 |
| Net Vol | -209.75 |

11+00.00

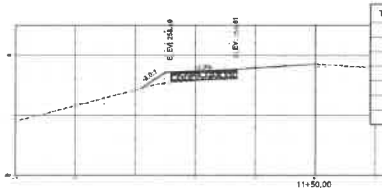

| Total Volume at Station 11+50.00 | |
|---|---|
| Cut Area | 1.32 |
| Fill Area | 3.02 |
| Cut Vol | 4.25 |
| Fill Vol | 5.56 |
| Cum Cut Vol | 102.07 |
| Cum Fill Vol | 313.15 |
| Net Vol | -211.10 |

11+50.00

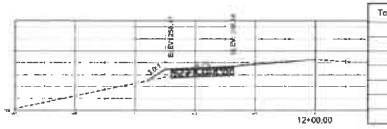

| Total Volume at Station 12+00.00 | |
|---|---|
| Cut Area | 2.27 |
| Fill Area | 1.64 |
| Cut Vol | 3.32 |
| Fill Vol | 4.31 |
| Cum Cut Vol | 105.40 |
| Cum Fill Vol | 317.46 |
| Net Vol | -212.06 |

12+00.00

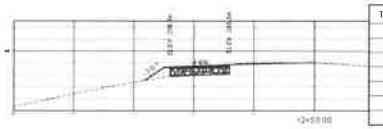

| Total Volume at Station 12+50.00 | |
|---|---|
| Cut Area | [illegible] |
| Fill Area | [illegible] |
| Cut Vol | [illegible] |
| Fill Vol | [illegible] |
| Cum Cut Vol | [illegible] |
| Cum Fill Vol | [illegible] |
| Net Vol | [illegible] |

12+50.00

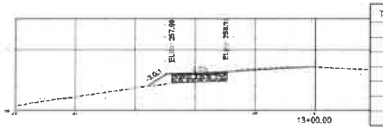

| Total Volume at Station 13+00.00 | |
|---|---|
| Cut Area | 2.82 |
| Fill Area | 1.95 |
| Cut Vol | 4.87 |
| Fill Vol | 3.75 |
| Cum Cut Vol | 114.81 |
| Cum Fill Vol | 324.70 |
| Net Vol | -209.88 |

13+00.00

| Total Volume at Station 13+50.00 | |
|---|---|
| Cut Area | 4.16 |
| Fill Area | 1.79 |
| Cut Vol | 6.21 |
| Fill Vol | 3.41 |
| Cum Cut Vol | 121.02 |
| Cum Fill Vol | 328.11 |
| Net Vol | -207.08 |

13+50.00

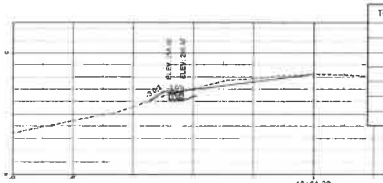

| Total Volume at Station 13+81.32 | |
|---|---|
| Cut Area | 3.10 |
| Fill Area | 0.59 |
| Cut Vol | 4.21 |
| Fill Vol | 1.44 |
| Cum Cut Vol | 125.23 |
| Cum Fill Vol | 329.54 |
| Net Vol | -204.31 |

13+81.32

GRAPHIC SCALE

( IN FEET )
1 inch = 10 ft.

STATE OF ARKANSAS
REGISTERED PROFESSIONAL ENGINEER
No. 11643
THOMAS R. POPWELL

CERTIFICATE OF AUTHORIZATION
THOMAS ENGINEERING CO.
No. 94
ARKANSAS

THOMAS ENGINEERING COMPANY
3810 LOOKOUT ROAD, N. LITTLE ROCK, AR. 72116
TEL: 501-753-4463 FAX: 501-753-6814

# SECTION VIEWS
## RIVER ROAD BIKE TRAIL
NORTH LITTLE ROCK, ARKANSAS

| APPROVED | DRAWN BY | DATE | SHEET NO. |
|---|---|---|---|
| | JB | 4/29/20 | XS3 |
| SCALE 1" = 10' | | | |

RIVER ROAD BIKE TRAIL.dwg

PLOTTED: 4/29/2020

EXHIBIT

B

# ARKANSAS
# RECREATIONAL TRAILS PROGRAM (RTP)
# NONMOTORIZED TRAILS

## PROJECT APPLICATION -- FFY 2020

The Arkansas Department of Transportation (ARDOT) administers Recreational Trails Program funding for the purpose of building and performing major maintenance on motorized, non-motorized, and multiple-use trails. Agencies of city, county, state, or federal government and duly incorporated private/non-profit agencies, can apply for these funds if access to the project by the general public is provided throughout the life of the project.

A local sponsor must provide at least 20% of the eligible project costs. The local share can be in the form of cash, donated funds, or the documented fair market value of any donated materials or services that are accepted and incorporated into the project.

This is a reimbursable program, which means once the sponsor receives an official Notice to Proceed from the ARDOT, up to 80% of the costs directly attributable to the construction of the project can be reimbursed. The local sponsor is responsible for maintaining records and proving that expenses are legitimate and directly related to the project. This may be in the form of receipts, time sheets, etc.

**Please Note: A resolution from the Applicant's governing body is required to be submitted with the application. A draft resolution should have been downloaded with this application.

**DEADLINE for this application is Wednesday, July 1, 2020 at 4:00pm (CDT).**
Applications received after the deadline will not be reviewed or eligible for funding.

**If submitting this application via email (preferred), please remit to:**

LFPA@ardot.gov

Be sure to attach the application and all additional attachments when submitting the email. Your email Subject should include "2020 RTP Application" along with your Agency Name and the Project Name. If more than one email will be required due to file sizes, include phrasing such as "Email 1 of 2" in the Subject line.

**If submitting this application by mail or in person, please remit to:**

***Arkansas Department of Transportation***
***c/o Program Management Division***
***P.O. Box 2261***
***Little Rock, AR 72203-2261***

Enclose one copy of the application and all necessary attachments in a manila envelope with your Agency's name and the Project Name printed on the outside.

You should be able to fill out and save this form using Adobe Reader , a free software for download.
If you are having trouble, please contact:
Daniel Siskowski at (501) 569-2481 or Daniel.Siskowski@ardot.gov

# ARKANSAS
# RECREATIONAL TRAILS PROGRAM (RTP)
# NONMOTORIZED TRAILS
## PROJECT APPLICATION – FFY 2020

### General Information

Project Name: River Road Multi-Use Trail (Bicycle/Pedestrian)

Sponsor: City of North Little Rock

Applicant Agency Type: Local Government

If "Other":

Sponsor DUNS: 0 7 5 6 3 6 0 0 1

### Primary Contact

Prefix: Mr. Name: D Chris Wilbourn

Title: Chief City Engineer

Organization: City of North Little Rock - Public Works Engineering

Mailing Address: 500 W. 13th Street
Street Address and/or P.O. Box

North Little Rock (City) AR (State) 72114 (Zip Code)

Phone: (501) 352-8887 Fax:

Email: cwilbourn@nlr.ar.gov

### Legislative Information

U.S. Representative District: 2

State Senator District: 30

State Representative District: 37
(for reporting purposes only)

### Project Priority

If submitting more than one application, what priority is this project?: 1

# ARKANSAS
# RECREATIONAL TRAILS PROGRAM (RTP)
# NONMOTORIZED TRAILS
## PROJECT APPLICATION -- FFY 2020

Sponsor: City of North Little Rock

Project Name: River Road Multi-Use Trail (Bicycle/Pedestrian)

## Project Overview

Please provide a detailed project overview. Identify the project limits, including street/ facility name and dimensions of the project. This overview should concisely describe the project such that someone could follow along on a map. Include connectivity to existing or future infrastructure.
(3000 character limit)

This section of River Road is currently part of the circular Bicycle/Pedestrian River Trial system that interconnects North Little Rock and Little Rock. Bicycle/Pedestrian traffic in this stretch of River Road share the road with vehicular traffic. Because of the recent explosion of new development along River Road, vehicular traffic along River Road is expected to increase significantly in the near future. The existing Trail on both the East and West sides of the proposed Project are separated from vehicular traffic. The City Requests funds to separate approximately .27 Miles (1400 Lin. Ft.) of the Bicycle/ Pedestrian Trail from vehicular traffic (Please Refer to the Preliminary Plans attached at the end of the Application).

**Trail Information (if applicable):**

| | | | |
|---|---|---|---|
| Trail Width: | 12 | Linear Feet | Note: width should be at least 10 ft. for multi-use trails. |
| Trail Length: | 1,400 | Linear Feet | |
| Trail Surface Material: | Asphalt | | |

# ARKANSAS
# RECREATIONAL TRAILS PROGRAM (RTP)
# NONMOTORIZED TRAILS
## PROJECT APPLICATION – FFY 2020

Sponsor: City of North Little Rock

Project Name: River Road Multi-Use Trail (Bicycle/Pedestrian)

## Project Location

County: Pulaski

Metropolitan Planning Organization: Central Arkansas MPO (Metroplan) (CARTS)

Nearest Municipality: North Little Rock

Beginning Latitude*: 34.760354 Ending Latitude*: 34.760354

Beginning Longitude*: -92.287484 Ending Longitude*: -92.290401

*Please use decimal degrees (i.e. 35.123456)

## Property Ownership

**Check all boxes that apply to your project.**

- ☒ Within City or County right-of-way / no acquisition required
- ☐ Within State Highway right-of-way
- ☐ Within Federal lands right-of-way
- ☐ Within Railroad right-of-way - if yes, provide owner name:
- ☐ Private Property
- ☐ Other. Please describe:

### If Right of Way Acquisition is anticipated:

*Please note: "The Uniform Act" must be followed for acquisition of any property for federally-funded projects.*

- ☐ Donation Expected
- ☐ Appraisal Completed
- ☐ Purchase Option
- ☐ Willing Seller
- ☐ Purchase Agreement

# ARKANSAS
# RECREATIONAL TRAILS PROGRAM (RTP)
## NONMOTORIZED TRAILS
### PROJECT APPLICATION -- FFY 2020

## Project Location Map(s)

Applicants must submit legible maps of the project location with this application. The map(s) should be good enough quality to be easily-reproducible and should include the following:

- Project path. The map should clearly show where the project will be located.
- North arrow
- Pertinent landmarks
- If appropriate, a Legend identifying any other items on the map (i.e. existing paths or sidewalks, previous phases of the project, etc.)

**This map is an Example of a legible sketch. This sheet will be replaced with the map submitted with this application.**

# ARKANSAS
# RECREATIONAL TRAILS PROGRAM (RTP)
# NONMOTORIZED TRAILS
## PROJECT APPLICATION – FFY 2020

Sponsor: City of North Little Rock

Project Name: River Road Multi-Use Trail (Bicycle/Pedestrian)

## Project Construction Estimate

This form is limited to 20 items. If you will have more than 20 items, please utilize the provided Excel Sheet to submit the Project Construction Estimate. Please refer to the 2020 RTP FAQ for a list of common items ineligible for reimbursement with these funds.

| | Item of Work | Quantity | Units | Unit Cost | Item Cost |
|---|---|---|---|---|---|
| 1 | Unclassified Street Excavation | 150 | CY | $34.50 | $5,175.00 |
| 2 | Select Material for Backfilling | 385 | CY | $25.00 | $9,625.00 |
| 3 | 6" Aggregate Base Course (Class 7) | 1,500 | SY | $12.00 | $18,000.00 |
| 4 | 3" Hot Mix Asphalt Surface Course | 1,500 | SY | $16.50 | $24,750.00 |
| 5 | Riprap | 200 | TON | $45.00 | $9,000.00 |
| 6 | Rock Check Dam | 2 | EA. | $300.00 | $600.00 |
| 7 | Orange Safety Fence | 300 | LF | $2.00 | $600.00 |
| 8 | Silt Fence | 1,500 | LF | $5.00 | $7,500.00 |
| 9 | Topsoil and Seeding | 2 | ACRE | $3,000.00 | $6,000.00 |
| 10 | Traffic Barricade Plan | 1 | LS | $1,500.00 | $1,500.00 |
| 11 | Implementing of Traffic Barricade Plan | 1 | LS | $6,000.00 | $6,000.00 |
| 12 | Striping | 1 | LS | $3,000.00 | $3,000.00 |
| 13 | 15% Contingencies | 1 | LS | $13,750.00 | $13,750.00 |
| 14 | | | | | |
| 15 | | | | | |
| 16 | | | | | |
| 17 | | | | | |
| 18 | | | | | |
| 19 | | | | | |
| 20 | | | | | |

Total Estimated Project Construction Cost: $105,500.00

Requested RTP Funds: $84,400.00

Minimum = $20,000; Maximum = $500,000

Local Match (20% minimum): $21,100.00

% Federal (80% maximum): 80%

# ARKANSAS
# RECREATIONAL TRAILS PROGRAM (RTP)
# NONMOTORIZED TRAILS

## PROJECT APPLICATION -- FFY 2020

Sponsor: City of North Little Rock

Project Name: River Road Multi-Use Trail (Bicycle/Pedestrian)

## Funding

### Matching Funds

What is the source of the required 20% match? If donated funds, materials, or services will be used as all or part of the local 20% match, **written commitments by the donor(s) must be provided. (Check all that apply)**

- ☒ Budget Item
- ☐ Donated Cash
- ☐ Donated Materials
- ☐ Donated Services, if so, source
  - ☐ Force Account (in-house)
  - ☐ Volunteer Labor
- ☐ Other, please explain

CNLR Municipal Budget

### Project Scalability

If the entire requested amount of funding is not available and only partial funding is received, will the sponsor still be able to move forward with this project by either providing the additional funding or reducing the scope of the project?

- ◉ Yes
- ○ No

### Previous Federal Funding

If this project (or a phase of this project) has received Federal RTP or TAP funds previously, please describe the current status of the project(s). (500 character limit)

This Space for ARDOT Use Only

# ARKANSAS
# RECREATIONAL TRAILS PROGRAM (RTP)
# NONMOTORIZED TRAILS
## PROJECT APPLICATION -- FFY 2020

Sponsor: City of North Little Rock

Project Name: River Road Multi-Use Trail (Bicycle/Pedestrian)

## Project Information

**Check all boxes that apply to best depict your project.**

**This Project will include:**

- ☒ New trail construction
- ☐ A relocated project
- ☐ Rehabilitation of an existing trail
- ☐ Trailside or trailhead facilities, parking, kiosks, restrooms, access ramps, etc.
- ☐ Educational publications, brochures, trail maps, safety programs, etc.

**Intended users of this Project include:**

- ☒ Bicyclists
- ☒ Walkers/joggers
- ☐ Overnight/long distance hikers
- ☐ Equestrians
- ☐ Aquatic users
- ☐ Motorcycles
- ☐ Four wheel drive, four wheel all terrain vehicles
- ☐ Barrier free (if the project does not meet ADA guidelines, trail sponsors must not install barriers or other features that would make it more difficult for people with disabilities to use the trail)
- ☐ Other, please explain

Multi-Use Trail

**This Project is part of a designated:**

- ☐ National Recreational Trail
- ☐ National Historic Trail
- ☐ Rails to Trails
- ☐ National Scenic Trail
- ☐ National Water Trail

# ARKANSAS
# RECREATIONAL TRAILS PROGRAM (RTP)
# NONMOTORIZED TRAILS
## PROJECT APPLICATION -- FFY 2020

Sponsor: City of North Little Rock

Project Name: River Road Multi-Use Trail (Bicycle/Pedestrian)

## Project Benefits

How does this project provide an overall benefit to the community(ies)? What user groups will be positively affected? If this project will provide safe routes to school for children, include which schools will benefit.
(3000 character limit)

The North Little Rock Trail System offers benefits to all Pedestrian and Cyclists in the Region. The existing trail system through the downtown area and Burns Parks is one of the most utilized trails in the City, and likely in the entire State, for healthy outside exercise and activities. Making this heavily used Pedestrian/Bicycle Route safer for our citizens is a priority with the City.

**Project Construction Method:**

This project will be built by:

- ☒ Contractor (advertised for bids)
- ☐ In-House Labor (force account)
- ☐ Combination of Contractor and In-House Labor

# ARKANSAS
# RECREATIONAL TRAILS PROGRAM (RTP)
# NONMOTORIZED TRAILS

## PROJECT APPLICATION – FFY 2020

Sponsor: City of North Little Rock

Project Name: River Road Multi-Use Trail (Bicycle/Pedestrian)

## Project Background

Please describe any planning or public input processes used in development of this project. If the proposed project is in an existing bicycle/pedestrian plan, street plan, master plan or other long range plan, please identify this as well.
(2500 character limit)

The North Little Rock downtown Trail System is part of the City's Planning Department Bicycle Plan. Early on in the evaluation of the Proposed Improvements a meeting was held with City Council Member Charlie Hight and the local Bicycle Friendly Community Group. Concept for the Trail/Safety Improvements came out of that meeting. Following that meeting, coordination was done with the Mayor's Office and City Legal. All parties are supportive of the Project. Public Works Engineering Sub-Consultant Thomas Engineering completed field Surveys and Preliminary Plans. City Willingness Legislation is set to go through City Council on July 13, 2020 (Draft of the upcoming Legislation is attached). Council Member Hight is sponsoring the Project.

# ARKANSAS
# RECREATIONAL TRAILS PROGRAM (RTP)
# NONMOTORIZED TRAILS
## PROJECT APPLICATION – FFY 2020

Sponsor: City of North Little Rock

Project Name: River Road Multi-Use Trail (Bicycle/Pedestrian)

## Compliance

### Statewide Comprehensive Outdoor Recreation Plan (SCORP)

Please describe how this project is in compliance with the current SCORP developed by the Arkansas Department of Parks, Heritage and Tourism? (600 character limit)
View the SCORP: https://arkansas.app.box.com/s/s9lvzya37omys6lr9bzocrdkll74o51v

The Proposed River Road Multi-Use Trail Improvements will contiune to provide urban opportunity to the citizens of North Little Rock. The North Little Rock/Little Rock Trail System, which inter-connects both cities, and connects to Burns Park, boots tourism to Central Arkansas. Continuing to provide safe and healthy ways to exercise benefit all citizens in this region.

### Users with Disabilities

Please describe what accommodations will be made to provide access to this project for individuals with disabilities. (600 character limit)

The proposed Trail improvements will be relatively flat and will meet ADA requirements.

### Youth Service and Conservation Corps (YSCC)

Will YSCC be utilized during construction of the project? If so, verifying documentation must be included with the application to receive credit. Please refer to this web page to locate local and regional groups: http://www.corpsnetwork.org/impact/corps-by-state

○ Yes ◉ No

# ARKANSAS
# RECREATIONAL TRAILS PROGRAM (RTP)
## NONMOTORIZED TRAILS
### PROJECT APPLICATION -- FFY 2020

Sponsor: City of North Little Rock

Project Name: River Road Multi-Use Trail (Bicycle/Pedestrian)

## Construction Plans and Maintenance

Are construction plans currently available for this project? (if Yes, please include a copy with this application)

○ Yes ◉ No

If Yes, what level of plans?

☒ Preliminary Plans ☐ Partially Complete Plans ☐ Complete Final Plans

If No, provide a brief time line from approval of funds to signed construction contract:

**Engineering Surveys have been completed. Preliminary Trail Plans, Typical Section & Cross Sections are complete (Refer to Attachment). Estimated time to complete Final Plans and Specifications from approval of funds to signed construction Contract is 90 days (2 months to complete Final Engineering, one month Advertising/Bidding)**

## Design Engineer

All RTP projects that contain structural components (including concrete and asphalt trails) will require design plans certified by a Registered Professional Engineer. Who will develop plans and specifications for this project? (100 character limit)

City of North Little Rock Public Works Engineering and our Sub-consultant Thomas Engineering

## Project Maintenance

A statement or letter from the party having maintenance jurisdiction must be submitted with this application. In the statement/letter, describe how maintenance will be accomplished after project completion. Include who will perform maintenance, a maintenance schedule and checklist, and an inspection schedule.

# ARKANSAS
# RECREATIONAL TRAILS PROGRAM (RTP)
# NONMOTORIZED TRAILS
## PROJECT APPLICATION -- FFY 2020

Sponsor: City of North Little Rock

Project Name: River Road Multi-Use Trail (Bicycle/Pedestrian)

## Environmental Clearance

**Known Environmental Impacts** — **Check all boxes that apply to your project.**

- ☐ Endangered Species
- ☐ Relocatees
- ☒ Floodplain / Floodway
- ☐ State Park / National Forest Property
- ☐ Historic Structures
- ☐ Other, please explain
- ☒ Lakes / Rivers / Streams
- ☐ Wetlands
- ☐ Landfills
- ☐ Public Recreational Lands

Construction would be in a designated Floodplain, which is along the Arkansas River

**Adjacent Property Impacts**

Does the project adjoin a:

- ☒ City Park
- ☐ State Park
- ☐ Other Public Land
- ☐ National Forest
- ☐ National Park

If yes to any of the above, please describe the impact and attach a permission letter from the affected authority.

Connects to Burns Park. Burns Park is part of the City of North Little Rock

# ARKANSAS
# RECREATIONAL TRAILS PROGRAM (RTP)
# NONMOTORIZED TRAILS
## PROJECT APPLICATION – FFY 2020

Sponsor: City of North Little Rock

Project Name: River Road Multi-Use Trail (Bicycle/Pedestrian)

## Sponsor Authorization and Certification

To be completed by the chief executive officer (Mayor, City Manager, County Judge, Superintendent, President, etc.)

**By checking the box below, I attest that the information contained in this application is truthful and correct to the best of my knowledge and that the provision of false or misleading information can lead to the withdrawal of Recreational Trails Program funding. I do hereby certify that I will comply with all federal, state, and ARDOT regulations for submittal of plans and specifications. Additionally, I certify that local matching funds are available for the project.**

☒ **I AGREE**

## Authorized Signatory:

| | | | |
|---|---|---|---|
| Prefix: | Mr. | Name: | Joe Smith |
| Title: | Mayor | | |
| Mailing Address: | 300 Main Street<br>Street Address and/or P.O. Box | | |
| | North Little Rock<br>City | AR<br>State | 72114<br>Zip Code |
| Phone: | (501) 975-8601 | Fax: | |
| Email: | jsmith@nlr.ar.gov | | |

**ARKANSAS DEPARTMENT OF TRANSPORTATION**
**NOTICE OF NONDISCRIMINATION**

The Arkansas Department of Transportation (Department) complies with all civil rights provisions of federal statutes and related authorities that prohibit discrimination in programs and activities receiving federal financial assistance. Therefore, the Department does not discriminate on the basis of race, sex, color, age, national origin, religion (not applicable as a protected group under the Federal Motor Carrier Safety Administration Title VI Program), disability, Limited English Proficiency (LEP), or low-income status in the admission, access to and treatment in the Department's programs and activities, as well as the Department's hiring or employment practices. Complaints of alleged discrimination and inquiries regarding the Department's nondiscrimination policies may be directed to Joanna P. McFadden Section Head - EEO/DBE (ADA/504/Title VI Coordinator), P. O. Box 2261, Little Rock, AR 72203, (501)569-2298, (Voice/TTY 711), or the following email address: joanna.mcfadden@ardot.gov.

Free language assistance for Limited English Proficient individuals is available upon request.

This notice is available from the ADA/504/Title VI Coordinator in large print, on audiotape and in Braille.

## LEGEND

- PROPERTY LINE
- OVERHEAD ELECTRIC LINE
- ROADWAY LANE STRIPPING
- STORM DRAIN LINE
- CURB & GUTTER
- WROUGHT IRON FENCE
- SIGN POLE
- LIGHT POLE
- UTILITY POLE & GUY
- GAS METER
- WATER METER
- TELEPHONE PEDESTAL
- FIRE HYDRANT
- FOUND SURVEY MARKER
- MAIL BOX

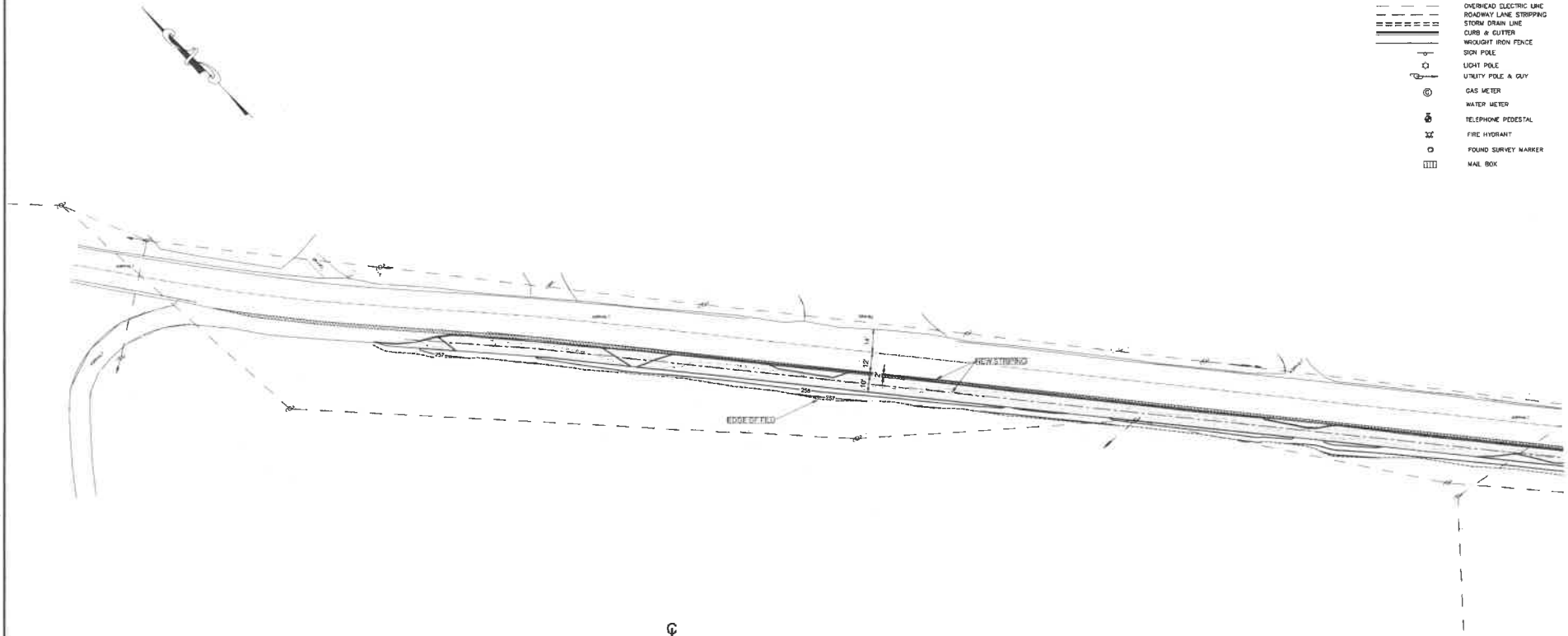


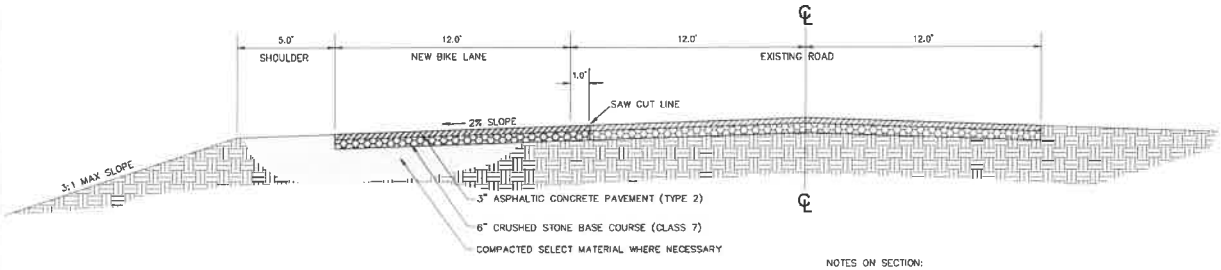


NOTES ON SECTION:

1. SUBGRADE SHALL BE COMPACTED TO 95% MODIFIED PROCTOR.
2. ANY UNDERCUT SHALL BE SPECIFIED AND APPROVED BY CITY AND OR INSPECTING ENGINEER.

TYPICAL SECTION

GRAPHIC SCALE

30 0 15 30 60 120

( IN FEET )
1 inch = 30 ft.

STATE OF ARKANSAS
REGISTERED PROFESSIONAL ENGINEER
No. 11643
THOMAS R. POWELL

CERTIFICATE OF AUTHORIZATION
THOMAS ENGINEERING CO.
No. 94
ARKANSAS


THOMAS ENGINEERING COMPANY
3810 LOOKOUT ROAD, N. LITTLE ROCK, AR. 72116
TEL: 501-753-4483 FAX: 501-753-8814


**CONCEPTUAL PLAN**
**RIVER ROAD BIKE TRAIL**
NORTH LITTLE ROCK, ARKANSAS

| APPROVED | DRAWN BY | DATE | SHEET NO. |
|---|---|---|---|
| SCALE 1" = 30' | JB | 4/30/20 | C1 |

RIVER ROAD BIKE TRAIL.dwg

PLOTTED: 5/1/2020

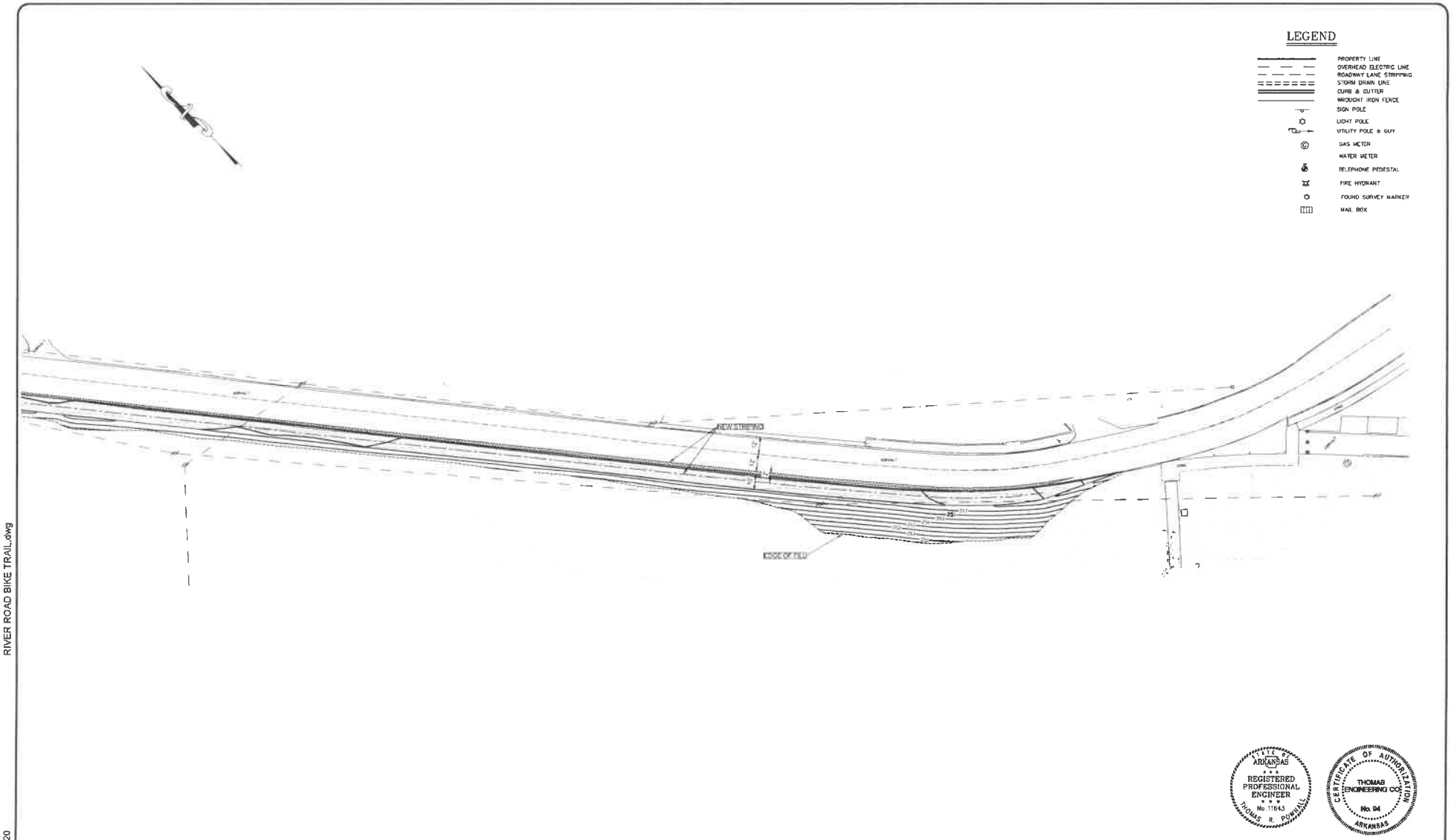


THOMAS ENGINEERING COMPANY

3810 LOOKOUT ROAD, N. LITTLE ROCK, AR. 72116
TEL: 501-753-4483 FAX: 501-753-8814

**CONCEPTUAL PLAN**
**RIVER ROAD BIKE TRAIL**
NORTH LITTLE ROCK, ARKANSAS

| APPROVED | DRAWN BY | DATE | SHEET NO. |
|---|---|---|---|
| | JB | 4/30/20 | C2 |
| SCALE 1" = 30' | | | |

RIVER ROAD BIKE TRAIL.dwg

PLOTTED: 5/1/2020

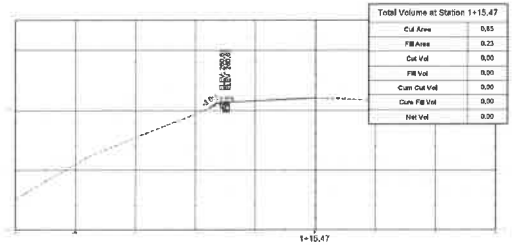

| Total Volume at Station 1+15.47 | |
|---|---|
| Cut Area | 0.65 |
| Fill Area | 0.23 |
| Cut Vol | 0.00 |
| Fill Vol | 0.00 |
| Cum Cut Vol | 0.00 |
| Cum Fill Vol | 0.00 |
| Net Vol | 0.00 |

1+15.47



| Total Volume at Station 1+50.00 | |
|---|---|
| Cut Area | 3.06 |
| Fill Area | 5.37 |
| Cut Vol | 2.57 |
| Fill Vol | 3.69 |
| Cum Cut Vol | 2.57 |
| Cum Fill Vol | 3.69 |
| Net Vol | -1.13 |

1+50.00

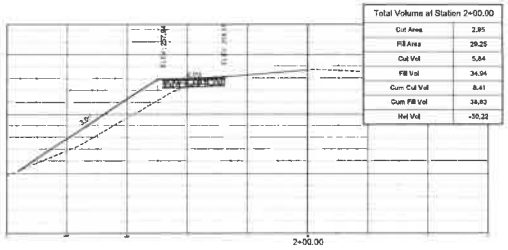

| Total Volume at Station 2+00.00 | |
|---|---|
| Cut Area | 2.95 |
| Fill Area | 29.25 |
| Cut Vol | 5.84 |
| Fill Vol | 34.94 |
| Cum Cut Vol | 8.41 |
| Cum Fill Vol | 38.63 |
| Net Vol | -30.22 |

2+00.00

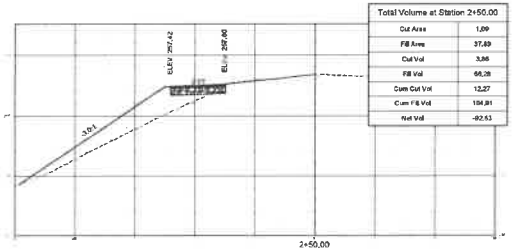

| Total Volume at Station 2+50.00 | |
|---|---|
| Cut Area | 1.09 |
| Fill Area | 37.69 |
| Cut Vol | 3.86 |
| Fill Vol | 66.28 |
| Cum Cut Vol | 12.27 |
| Cum Fill Vol | 104.91 |
| Net Vol | -92.63 |

2+50.00

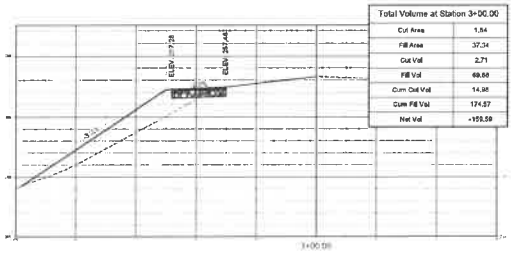

| Total Volume at Station 3+00.00 | |
|---|---|
| Cut Area | 1.54 |
| Fill Area | 37.34 |
| Cut Vol | 2.71 |
| Fill Vol | 69.88 |
| Cum Cut Vol | 14.98 |
| Cum Fill Vol | 174.57 |
| Net Vol | -159.59 |

3+00.00

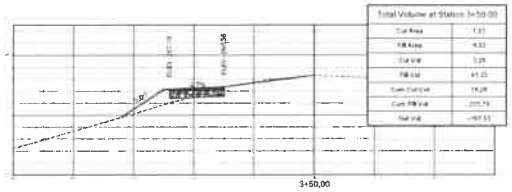

| Total Volume at Station 3+50.00 | |
|---|---|
| Cut Area | 1.01 |
| Fill Area | 4.32 |
| Cut Vol | 3.28 |
| Fill Vol | 61.23 |
| Cum Cut Vol | 18.26 |
| Cum Fill Vol | 235.79 |
| Net Vol | -217.53 |

3+50.00

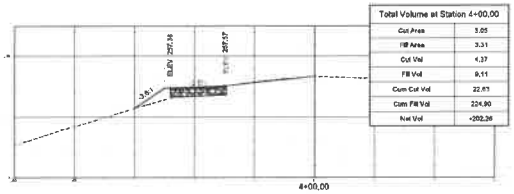

| Total Volume at Station 4+00.00 | |
|---|---|
| Cut Area | 3.05 |
| Fill Area | 3.31 |
| Cut Vol | 4.37 |
| Fill Vol | 9.11 |
| Cum Cut Vol | 22.63 |
| Cum Fill Vol | 244.90 |
| Net Vol | -202.26 |

4+00.00

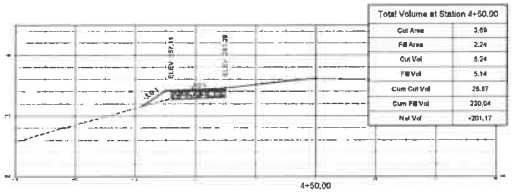

| Total Volume at Station 4+50.00 | |
|---|---|
| Cut Area | 3.69 |
| Fill Area | 2.24 |
| Cut Vol | 6.24 |
| Fill Vol | 5.14 |
| Cum Cut Vol | 28.87 |
| Cum Fill Vol | 250.04 |
| Net Vol | -221.17 |

4+50.00

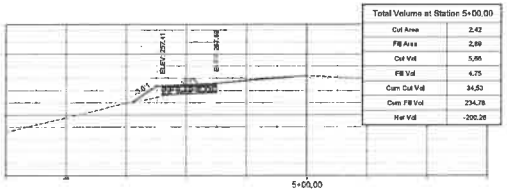

| Total Volume at Station 5+00.00 | |
|---|---|
| Cut Area | 2.42 |
| Fill Area | 2.69 |
| Cut Vol | 5.66 |
| Fill Vol | 4.75 |
| Cum Cut Vol | 34.53 |
| Cum Fill Vol | 254.78 |
| Net Vol | -220.26 |

5+00.00

GRAPHIC SCALE

( IN FEET )
1 inch = 10 ft.

STATE OF ARKANSAS
REGISTERED PROFESSIONAL ENGINEER
No. 11643
THOMAS R. POWELL

CERTIFICATE OF AUTHORIZATION
THOMAS ENGINEERING CO.
No. 94
ARKANSAS

THOMAS ENGINEERING COMPANY
3810 LOOKOUT ROAD, N. LITTLE ROCK, AR. 72118
TEL: 501-753-4463 FAX: 501-753-6814

# SECTION VIEWS
## RIVER ROAD BIKE TRAIL
NORTH LITTLE ROCK, ARKANSAS

| APPROVED | DRAWN BY | DATE | SHEET NO. |
|---|---|---|---|
| SCALE 1" = 10' | JB | 4/29/20 | XS1 |

RIVER ROAD BIKE TRAIL.dwg

PLOTTED: 4/29/2020

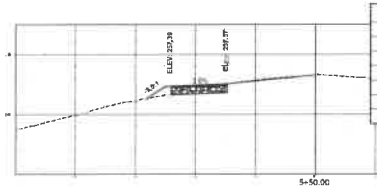


| Total Volume at Station 5+50.00 | |
|---|---|
| Cut Area | 2.66 |
| Fill Area | 2.16 |
| Cut Vol | 4.71 |
| Fill Vol | 4.67 |
| Cum Cut Vol | 39.23 |
| Cum Fill Vol | 239.45 |
| Net Vol | -200.22 |




| Total Volume at Station 6+00.00 | |
|---|---|
| Cut Area | 2.97 |
| Fill Area | 2.51 |
| Cut Vol | 5.22 |
| Fill Vol | 4.32 |
| Cum Cut Vol | 44.45 |
| Cum Fill Vol | 243.77 |
| Net Vol | -199.32 |




| Total Volume at Station 6+50.00 | |
|---|---|
| Cut Area | 2.08 |
| Fill Area | 1.30 |
| Cut Vol | 4.69 |
| Fill Vol | 5.38 |
| Cum Cut Vol | 49.14 |
| Cum Fill Vol | 249.16 |
| Net Vol | -200.02 |

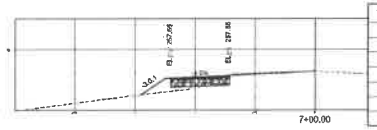


| Total Volume at Station 7+00.00 | |
|---|---|
| Cut Area | 1.73 |
| Fill Area | 4.30 |
| Cut Vol | 3.89 |
| Fill Vol | 7.00 |
| Cum Cut Vol | 53.98 |
| Cum Fill Vol | 256.16 |
| Net Vol | -202.18 |

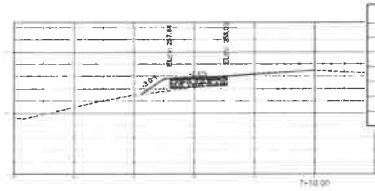


| Total Volume at Station 7+50.00 | |
|---|---|
| Cut Area | 2.04 |
| Fill Area | 3.37 |
| Cut Vol | 3.50 |
| Fill Vol | 7.15 |
| Cum Cut Vol | 58.18 |
| Cum Fill Vol | 263.40 |
| Net Vol | -207.22 |

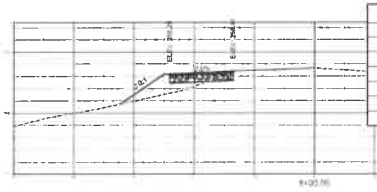


| Total Volume at Station 8+00.00 | |
|---|---|
| Cut Area | 1.56 |
| Fill Area | 10.44 |
| Cut Vol | 3.35 |
| Fill Vol | 12.78 |
| Cum Cut Vol | 59.53 |
| Cum Fill Vol | 276.18 |
| Net Vol | -216.65 |

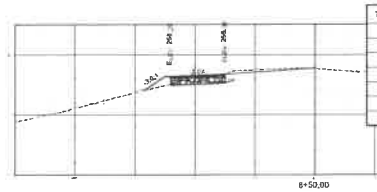


| Total Volume at Station 8+50.00 | |
|---|---|
| Cut Area | 5.55 |
| Fill Area | 1.88 |
| Cut Vol | 6.90 |
| Fill Vol | 11.40 |
| Cum Cut Vol | 66.14 |
| Cum Fill Vol | 287.58 |
| Net Vol | -221.45 |

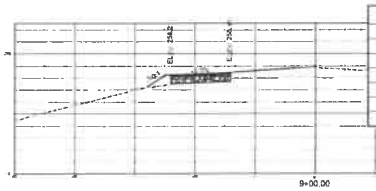


| Total Volume at Station 9+00.00 | |
|---|---|
| Cut Area | 2.47 |
| Fill Area | 1.98 |
| Cut Vol | 7.43 |
| Fill Vol | 3.57 |
| Cum Cut Vol | 73.56 |
| Cum Fill Vol | 291.15 |
| Net Vol | -217.59 |

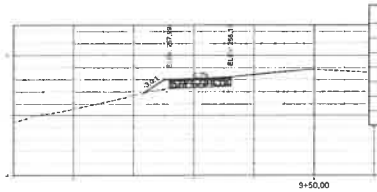


| Total Volume at Station 9+50.00 | |
|---|---|
| Cut Area | 3.62 |
| Fill Area | 1.97 |
| Cut Vol | 5.63 |
| Fill Vol | 3.96 |
| Cum Cut Vol | 79.19 |
| Cum Fill Vol | 294.81 |
| Net Vol | -215.62 |

GRAPHIC SCALE

( IN FEET )
1 inch = 10 ft.

STATE OF ARKANSAS
REGISTERED PROFESSIONAL ENGINEER
No. 11643
THOMAS R. POWNALL

CERTIFICATE OF AUTHORIZATION
THOMAS ENGINEERING CO.
No. 94
ARKANSAS

THOMAS ENGINEERING COMPANY

3810 LOOKOUT ROAD, N. LITTLE ROCK, AR. 72118
TEL: 501-753-4483 FAX: 501-753-0814

# SECTION VIEWS
## RIVER ROAD BIKE TRAIL
NORTH LITTLE ROCK, ARKANSAS

| APPROVED | DRAWN BY | DATE | SHEET NO. |
|---|---|---|---|
| | JB | 4/29/20 | XS2 |
| SCALE 1" = 10' | | | |

RIVER ROAD BIKE TRAIL.dwg

PLOTTED: 4/29/2020

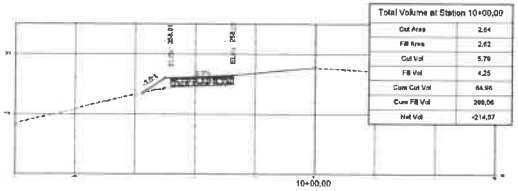

10+00.00

| Total Volume at Station 10+00.00 | |
|---|---|
| Cut Area | 2.64 |
| Fill Area | 2.62 |
| Cut Vol | 5.79 |
| Fill Vol | 4.25 |
| Cum Cut Vol | 64.96 |
| Cum Fill Vol | 269.06 |
| Net Vol | -214.07 |



10+50.00

| Total Volume at Station 10+50.00 | |
|---|---|
| Cut Area | 3.98 |
| Fill Area | 1.79 |
| Cut Vol | 8.13 |
| Fill Vol | 4.66 |
| Cum Cut Vol | 91.11 |
| Cum Fill Vol | 303.13 |
| Net Vol | -212.02 |



11+00.00

| Total Volume at Station 11+00.00 | |
|---|---|
| Cut Area | 3.27 |
| Fill Area | 3.02 |
| Cut Vol | 6.71 |
| Fill Vol | 4.45 |
| Cum Cut Vol | 97.83 |
| Cum Fill Vol | 307.58 |
| Net Vol | -209.76 |

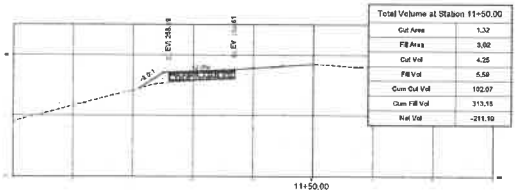

11+50.00

| Total Volume at Station 11+50.00 | |
|---|---|
| Cut Area | 1.32 |
| Fill Area | 3.02 |
| Cut Vol | 4.25 |
| Fill Vol | 5.58 |
| Cum Cut Vol | 102.07 |
| Cum Fill Vol | 313.15 |
| Net Vol | -211.10 |



12+00.00

| Total Volume at Station 12+00.00 | |
|---|---|
| Cut Area | 2.27 |
| Fill Area | 1.64 |
| Cut Vol | 3.32 |
| Fill Vol | 4.31 |
| Cum Cut Vol | 105.40 |
| Cum Fill Vol | 317.46 |
| Net Vol | -212.06 |

12+50.00

| Total Volume at Station 12+50.00 | |
|---|---|
| Cut Area | [illegible] |
| Fill Area | [illegible] |
| Cut Vol | [illegible] |
| Fill Vol | [illegible] |
| Cum Cut Vol | [illegible] |
| Cum Fill Vol | [illegible] |
| Net Vol | [illegible] |

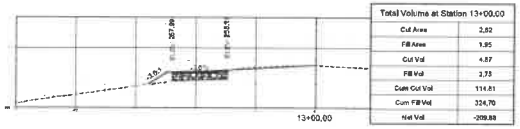

13+00.00

| Total Volume at Station 13+00.00 | |
|---|---|
| Cut Area | 2.52 |
| Fill Area | 1.95 |
| Cut Vol | 4.87 |
| Fill Vol | 3.73 |
| Cum Cut Vol | 114.81 |
| Cum Fill Vol | 324.70 |
| Net Vol | -209.88 |



13+50.00

| Total Volume at Station 13+50.00 | |
|---|---|
| Cut Area | 4.16 |
| Fill Area | 1.79 |
| Cut Vol | 6.21 |
| Fill Vol | 3.41 |
| Cum Cut Vol | 121.02 |
| Cum Fill Vol | 328.11 |
| Net Vol | -207.08 |

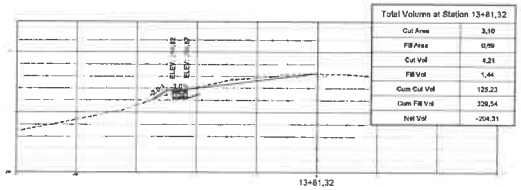

13+61.32

| Total Volume at Station 13+61.32 | |
|---|---|
| Cut Area | 3.10 |
| Fill Area | 0.69 |
| Cut Vol | 4.21 |
| Fill Vol | 1.44 |
| Cum Cut Vol | 125.23 |
| Cum Fill Vol | 329.54 |
| Net Vol | -204.31 |

STATE OF ARKANSAS
REGISTERED PROFESSIONAL ENGINEER
No. 11643
THOMAS R. POWNALL

CERTIFICATE OF AUTHORIZATION
THOMAS ENGINEERING CO.
No. 94
ARKANSAS

GRAPHIC SCALE

10 0 5 10 20 40

( IN FEET )
1 inch = 10 ft.


THOMAS ENGINEERING COMPANY
3810 LOOKOUT ROAD, N. LITTLE ROCK, AR. 72116
TEL: 501-753-4463 FAX: 501-753-6814


# SECTION VIEWS
## RIVER ROAD BIKE TRAIL
NORTH LITTLE ROCK, ARKANSAS

| APPROVED | DRAWN BY | DATE | SHEET NO. |
|---|---|---|---|
| | JB | 4/29/20 | XS3 |
| SCALE 1" = 10' | | | |

RIVER ROAD BIKE TRAIL.dwg

PLOTTED: 4/29/2020

**Proposed River Road Multi-Use Trail - Project Limits**

**1 inch = 300 feet**

N

**Proposed River Road Multi-Use Trail - Floodplain Information**

**1 inch = 200 feet**

N

**Proposed River Road Multi-Use Trail - Topographic Information**

1 inch = 100 feet

Engineering Department
500 West 13th Street
North Little Rock, AR 72114
Phone: (501)-371-8345 Fax: (501) 371-8348

7/1/2020

**River Road Multi-Use Trail**

To Whom This May Concern,

The City of North Little Rock Street Department will handle all maintenance items regarding the above referenced project. Mowing, trimming, clean up, etc. will be routinely performed for the life of the improvements after completion of the Project.

Engineering and Street Departments will routinely inspect the area to see if any maintenance items need to be addressed.

Please let us know if you have any questions. Thanks,

D. Chris Wilbourn

D Chris Wilbourn

Chief City Engineer

**R-20-**

**RESOLUTION NO. ____**

**A RESOLUTION EXPRESSING THE WILLINGNESS OF THE CITY OF NORTH LITTLE ROCK TO UTILIZE ARKANSAS RECREATIONAL TRAIL PROGRAM (RTP) FUNDS FOR THE RIVER ROAD BIKE TRAIL PROJECT; AUTHORIZING THE MAYOR TO SUBMIT AN APPLICATION ON BEHALF OF THE CITY FOR GRANT FUNDS; AND FOR OTHER PURPOSES.**

WHEREAS, the City of North Little Rock, Arkansas ("the City") understands that Arkansas Recreational Trail Program (RTP) Funds are available for certain municipal projects; and

WHEREAS, the City has determined that it is desirable to apply for RTP grant funding (80% federal participation and 20% local match) to add the River Road bike trail onto the Arkansas River Trail at Rockwater Marina (see maps attached hereto as Exhibit A) at an estimated cost of $105,500.00 (see estimate attach hereto as Exhibit B); and

WHEREAS, the City understands that Federal Aid Funds are available for this project on a reimbursable basis, requiring work to be accomplished and proof of payment prior to actual monetary reimbursement; and

WHEREAS, the City wishes to apply for the RTP funds to improve the River Road bike trail; and

WHEREAS, this project, using federal funding, will be open and available for use by the general public and maintained by the City of North Little Rock for the life of the project.

NOW, THEREFORE, BE IT RESOLVED BY THE CITY COUNCIL OF THE CITY OF NORTH LITTLE ROCK, ARKANSAS:

SECTION 1: That the Mayor is hereby authorized to submit an application on behalf of the City of North Little Rock for Recreational Trails Program (RTP) grant funds for the addition of the River Road bike trail.

SECTION 2: That the City of North Little Rock, Arkansas will participate in accordance with its designated responsibility, including maintenance of the River Road Bike Trail Project.

SECTION 3: That the Mayor, or his designee, is hereby authorized and directed to execute all appropriate agreements and contracts necessary to expedite construction of the above stated improvements, said agreements and contracts to be reviewed by the City Attorney.

SECTION 4: That the North Little Rock City Council pledges its full support and hereby authorizes the Mayor, or his designee, to cooperate with the Arkansas Department of Transportation to initiate action to implement this project.

SECTION 5: That this Resolution shall be in full force and effect from and after its passage and approval.

PASSED:

_____

APPROVED:

_____
Mayor Joe A. Smith

SPONSORS:

_____
Council Member Charlie Hight

ATTEST:

_____
Diane Whitbey, City Clerk

APPROVED AS TO FORM:

_____
Amy Beckman Fields, City Attorney

PREPARED BY THE OFFICE OF THE CITY ATTORNEY/kt

FILED _____ A.M. _____ P.M.

By _____

DATE _____

**Diane Whitbey, City Clerk and Collector**
**North Little Rock, Arkansas**

RECEIVED BY _____